



2016 COMMUNITY HEALTH NEEDS ASSESSMENT

THE HOSPITAL OF FOX CHASE CANCER CENTER

PREPARED FOR

Temple Health System

PREPARED BY

Public Health Management Corporation

Community Health Data Base

Center Square East

1500 Market Street

Philadelphia, PA 19102

TEMPLE HEALTH

THE HOSPITAL
OF
FOX CHASE CANCER CENTER

2016 COMMUNITY HEALTH NEEDS
ASSESSMENT

Table of Contents

I. INTRODUCTION TO THE ASSESSMENT	1
Purpose.....	1
Community Definition.....	2
Previous Needs Assessment	4
Community Benefit Implementation Plan	5
Public Health Management Corporation Qualifications	7
II. PROCESS AND METHODS	9
Data Acquisition and Analysis	9
PHMC Southeastern Pennsylvania Household Health Survey	11
U.S. Census.....	12
Vital Statistics.....	13
2015 County Health Rankings and Roadmaps	13
Community Meetings and Interviews	13
Information Gaps.....	15
III. COMMUNITY DEMOGRAPHICS	16
Population.....	16
Age	16
Race/Ethnicity.....	17
Language Spoken at Home	18
Education	18
Employment	19
Poverty.....	20
Median Household Income	21
Home Ownership	21
IV. HEALTH OF THE COMMUNITY	22
Birth Outcomes	22
Fertility Rates	22
Low Birth Weight	24
Premature Births.....	25
Prenatal Care	26
Mortality.....	27
Infant Mortality	27
Mortality.....	28
Morbidity.....	30

HIV and AIDS.....	30
Communicable Disease	31
Cancer Incidence	32
Health Status	33
Self-Reported Health Status.....	34
Specific Health Conditions.....	37
Hypertension	37
Diabetes	38
Asthma	39
Overweight and Obesity	40
Mental and behavioral Health	41
<u>V.ACCESS AND BARRIERS TO HEALTH CARE</u>	43
Economic Barriers.....	44
Health Insurance Status.....	45
Primary Care	47
Preventive Care	48
Dental Visit	48
Blood Pressure.....	49
Colonoscopy	49
Pap Smear Test.....	49
PSA or Rectal Exams for Prostate Cancer	50
Mammogram	50
VI.HEALTH BEHAVIORS.....	50
Nutrition	Error! Bookmark not defined.
Exercise.....	52
Tobacco Use.....	52
VII.SPECIAL POPULATIONS.....	53
Lower Income Populations	53
Homeless Populations.....	54
Older Adults	55
Immigrants.....	55
VIII. EXISTING RESOURCES.....	56
Existing Health Care Resources	56
IX. SOCIAL DETERMINANTS OF HEALTH AND UNMET NEEDS	57
Health Status	58
Chronic Illness.....	58
Health Behaviors.....	58
Access to Care	60
Needs Summary.....	60

APPENDIX A: PHMC'S COMMUNITY AND POPULATION ASSESSMENTS	62
APPENDIX B: U.S. CENSUS TABLES	65
APPENDIX C: VITAL STATISTICS TABLES	87
APPENDIX D: HOUSEHOLD HEALTH SURVEY TABLES	100
APPENDIX E: SIGNIFICANCE TESTING	107
APPENDIX F: RESOURCE LISTS	109
APPENDIX G: COUNTY HEALTH RANKINGS	216
APPENDIX H: ADDITIONAL CANCER TABLES	219

I. INTRODUCTION TO THE ASSESSMENT

PURPOSE

This report summarizes the results of an assessment of the health status and unmet health care needs of residents of The Hospital of Fox Chase Cancer Center's service area.

The Hospital of Fox Chase Cancer Center (Fox Chase) is located in the Fox Chase neighborhood of Northeast Philadelphia, and is a part of Temple Health. The other Temple Health hospitals in Philadelphia are Temple University Hospital and Temple University Hospital Episcopal Campus in North Philadelphia, and Jeanes Hospital, which is on the same street in Northeast Philadelphia as Fox Chase.

The purpose of this needs assessment is to identify and prioritize community health needs so that the hospital can develop strategies and implementation plans that benefit the public, as well as satisfy the requirements of the Affordable Care Act. The needs assessment was conducted by Public Health Management Corporation, a private non-profit public health institute.

This Assessment section includes:

- a definition of the community assessed in the report;
- a description of the previous needs assessment; and
- the qualifications of PHMC to conduct the assessment.

This section is followed by II. Process and Methods; III. Community Demographics; IV. Health of the Community; V. Access to Care; VI. Health Behaviors; VII. Special Populations; VIII. Existing Resources; and IX. Social Determinants of Health and Unmet Needs. Tables are included in the Appendices

COMMUNITY DEFINITION

The community (2015 Pop.1,881,289) for purposes of this needs assessment was defined as the Zip codes where **49% of the Hospital of Fox Chase Cancer Center's inpatient admissions derive.**

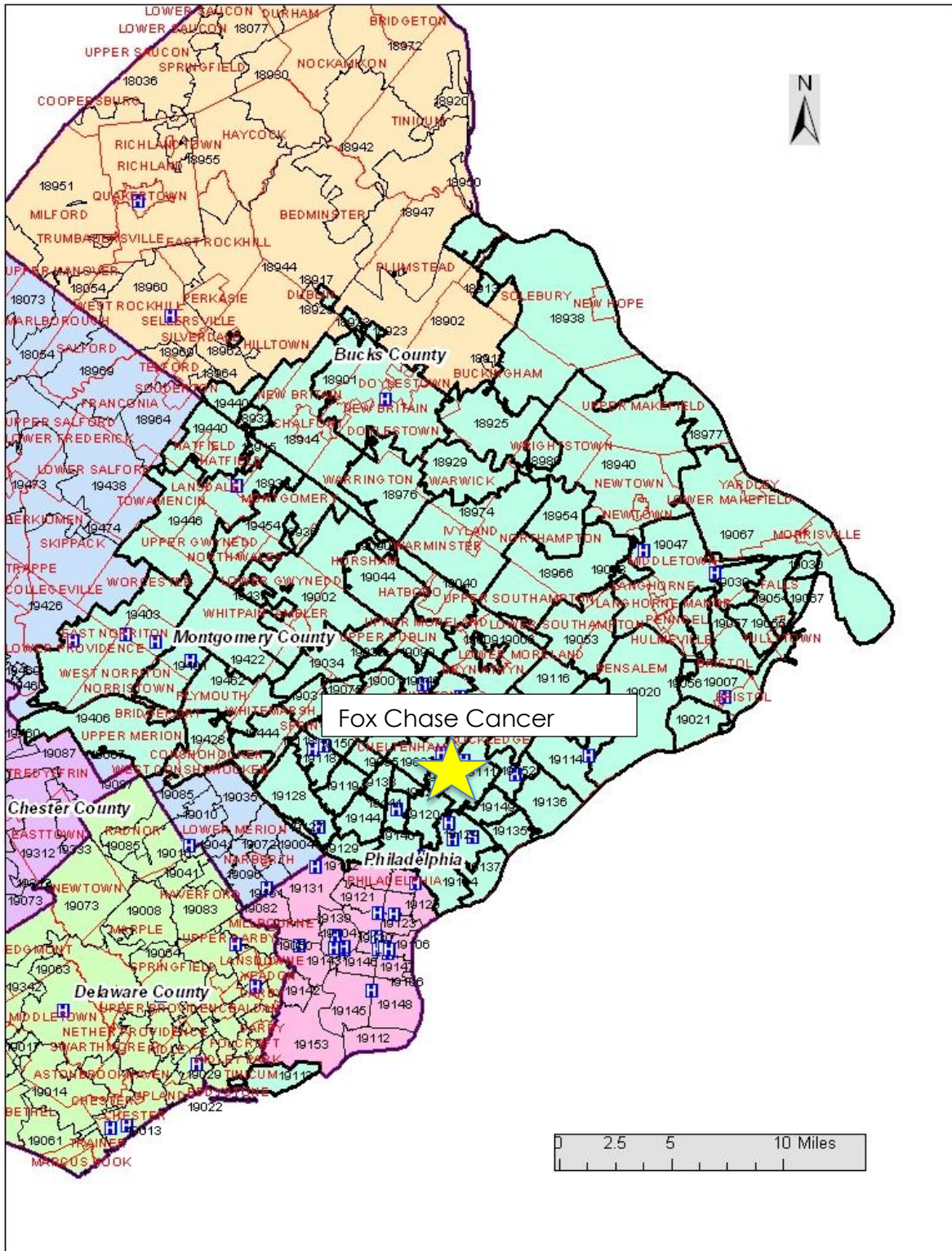
Fox Chase is a part of Temple University Health System. Its mission is to prevail over cancer, marshaling hearts and mind in bold scientific discovery, pioneering prevention, and compassionate care.

Fox Chase is an independent, nonprofit institution formed in 1974 by the union of American Oncologic Hospital (one of the nation's first cancer hospitals, established in 1904) and the Institute for Cancer Research (founded in 1927). In 1974, Fox Chase was among the first institutions to be designated a National Cancer (NCI) Comprehensive Cancer Center. In 1995, Fox Chase became a founding member of the National Comprehensive Cancer Network, an organization of the world's leading cancer centers dedicated to setting acceptable standards of best clinical practice in oncology. Fox Chase became part of the Temple University Health System in 2012.

For purposes of this needs assessment, Fox Chase's service area includes Zip codes in Bucks, Montgomery, and Philadelphia Counties, as shown below (Table 1, Map 1).

Table 1. The Hospital of Fox Chase Cancer Center Service Area							
18901	18938	19006	19038	19090	19126	19144	19436
18913	18940	19007	19040	19095	19127	19149	19437
18914	18954	19009	19044	19111	19128	19150	19440
18915	18962	19012	19046	19113	19129	19152	19442
18923	18966	19020	19047	19114	19134	19154	19444
18925	18974	19021	19053	19115	19135	19401	19446
18929	18976	19025	19054	19116	19136	19403	19454
18932	18977	19027	19055	19118	19137	19405	19462
18933	18980	19030	19056	19119	19138	19406	19477
18934	19001	19031	19057	19120	19140	19422	
18936	19002	19034	19067	19124	19141	19428	
			19075				

Map1. The Hospital of Fox Chase Cancer Center Service Area



In 2013, The Hospital of Fox Chase Cancer Center conducted a community health needs assessment of its service area. The essential findings from the 2013 needs assessment, and its impact, are summarized below.

PREVIOUS NEEDS ASSESSMENT

In 2012, Fox Chase Cancer Center, through Temple Health, completed a community health needs assessment to identify and prioritize the hospital community's unmet health needs. The community's unmet healthcare needs were identified based on the analysis of the data and community input.

The following unmet needs were identified:

- Access to screenings and preventative care related to lung, breast, prostate, and colorectal cancer;
- Cultural; or language barriers, particularly among non-English speakers;
- Smoking prevention, interventions, and cessation programs;
- Overweight and obese children and adults; and,
- Difficulty navigating the healthcare system and obtaining prescription drug medications.

As indicated in the CHNA, many of these unmet needs were already being addressed in the service area by Temple University Hospital and Jeanes Hospital, as well as by other healthcare providers, government, and local non-profits. In addition, some are not within the mission of the Fox Chase Cancer Center.

Through a consensus-building process among that included leaders of the Hospital of the Fox Chase Cancer Center and its affiliated Jeanes Hospital and Temple University Hospital, each of the hospitals determined which areas it would focus on as they develop initiatives to address unmet needs. Fox Chase considered whether an issue is the root cause of other problems; internal resources of each hospital, external resources in the community, academic resources of Temple University, the community's ability to respond to the issues, and the consequences of not responding to an issue. In some cases, it was determined that the hospital cannot address certain unmet needs as an area of high priority. In such cases, however, the hospital will continue to work in appropriate partnership with other community based organizations and governments agencies, as well as with Temple University Health System affiliates, to strengthen access to these programs and enhance the health and quality of living in the communities they serve.

The needs were then prioritized to select those needs on which Fox Chase Cancer Center would focus:

- Priority #1: Develop a system-wide approach that includes the hospitals and physicians of the Temple University Health System (TUHS) to enhance coordination, patient and public access to cancer research that addresses the continuum of care, from prevention to survivorship.
- Priority #2: To enhance access to evidence-based cancer prevention and cancer care.
- Priority#3: Strengthen practices for providing culturally competent care.

These priorities were used to form Fox Chase's implementation plan, which was approved by the Board of Directors.

COMMUNITY BENEFIT IMPLEMENTATION PLAN

The Hospital of Fox Chase Cancer Center

Summary of Progress for the Period July 1, 2015 through June 30, 2015

Based on its Community Health Needs Assessment of April 2013, the Hospital of Fox Chase Cancer Center established the following priority areas to improve the health of its communities: (1) develop a system-wide approach to enhance coordination and participation in research initiatives of Temple Health; (2) enhance access to evidence-based cancer prevention and cancer care; and (3) strengthen practices for providing culturally competent care. Summarized below are the outcomes we achieved in these areas.

- I. Develop a system-wide approach to enhance coordination and participation in research initiatives of Temple Health, including its medical school and health system affiliates. In furtherance of this goal, we achieved the following outcomes:
 - a. TUHS Developed a process to identify cancer research throughout the Temple University Health System (TUHS) to enhance collaboration, specifically related to health disparities. This included development of an assessment tool and data collection procedures.
 - b. Funded seven (7) collaborative projects focused on improving the community's health.
 - c. Developed a summary of data collected and shared with the community advisory, and multiple departments within.
- II. Enhance access to evidence-based cancer prevention and cancer care. In furtherance of this goal, we achieved the following outcomes:

- a. Partnered with 78 community organizations and corporate partners to provide breast cancer screening to women, regardless of their ability to pay. 33 of these partners were community sites.
 - b. Reached 3,254 women in the region with breast cancer screening (mammograms) through our Mobile Screening Unit (MSU); 1,063 of these women were screened at community sites.
 - c. 175 women required follow-up and 85 needed navigation (i.e. medical interpreters, transportation).
 - d. Three women were diagnosed and treated for breast cancer through our MSU program.
 - e. Provided 59 free, bilingual (English and Spanish) cancer education programs to community organizations.
 - f. Reached 3,438 persons with cancer education and information.
- III. Strengthen practices for providing culturally competent care. In furtherance of this goal, we achieved the following outcomes:
- a. In collaboration with the Temple University Office of Cultural and Linguistic Services, presented our Cultural Competency Symposium to over 130 staff and physicians of Temple Health, concentrating on health disparities among African Americans.
 - b. Provided a brochure to participants on cultural issues of this population.
 - c. Conduct assessment surveys with staff about the use of interpreters for our limited English proficient patients and the hard of hearing/deaf patients.
 - d. Conduct medical records reviews of documentation about the use of interpreters.
 - e. Obtained additional equipment for the hard of hearing patients.
 - f. 15 physicians were tested and approved, via an independent vendor, to speak with patients in a language other than English.
 - g. Provided staff training regarding data collection practices to capture race, ethnicity, and preferred language of patient(s).
 - h. Utilization of language line increased by 66.7% compared to prior 12-month period.

PUBLIC HEALTH MANAGEMENT CORPORATION QUALIFICATIONS

PHMC uses best practices **to improve community health** through direct service, partnership, innovation, policy, research, technical assistance, and a prepared workforce.

Public Health Management Corporation (PHMC) is a 501(c)(3) non-profit corporation that was founded in 1972 to address problems in the organization and delivery of health and social services. PHMC is a public health institute that creates and sustains healthier communities and envisions a healthy community for all.

In 2013, PHMC completed 28 Community Health Needs Assessments for Southeastern Pennsylvania non-profit hospitals, and has been assessing the health needs of the community since 1972. For a comprehensive list of completed assessments, see Appendix A.

PHMC's Community Health Data Base is uniquely qualified to provide comprehensive services to not-for-profit hospitals. It is the only public health institute in Pennsylvania, has many years' experience collaborating with health care stakeholders, and can facilitate the participation of these diverse groups as required by the ACA. PHMC staff are public health experts who have conducted many services over the past twenty years for hospitals, health departments, foundations, and other non-profits. Currently, PHMC is conducting Community Health Needs Assessments for the following hospitals and health systems in SEPA:

- Crozer Keystone Health System
- Doylestown Hospital
- Einstein Healthcare Network
- Grand View Health
- Holy Redeemer Hospital
- Main Line Health
- Mercy Health Systems East
- St. Mary Medical Center
- Temple University Health System
- The Children's Hospital of Philadelphia
- University of Pennsylvania Health System

PHMC's qualifications also include developing and maintaining the Southeastern Pennsylvania Community Health Data Base (www.CHDBdata.org). The CHDB provides an unmatched set of information on local community health needs that can be used

to develop focused findings supported by reliable data. These data can also be used in developing priorities and rationales for strategic plans that are ACA compliant. The biennial SEPA Household Health Survey collects information on more than 13,000 residents (children, adults, and seniors) living in the five-county SEPA region. The survey is the longest running community health survey in the United States, as well as one of the largest regional surveys of its kind.

Francine Axler and Lisa R. Kleiner are the co-directors of this Community Health Needs Assessment.

Francine Axler, Executive Director, Community Health Data Base. Since 1989, Francine has been actively involved in the field of public health and health promotion, specifically in the collection and dissemination of health status, health behaviors, and utilization of health services data for residents of Southeastern Pennsylvania. Francine is particularly focused on teaching health and human service providers how to utilize community level health data to develop needed, effective and targeted health promotion programs for vulnerable populations. Francine directs PHMC's Community Health Data Base. She has a degree in sociology and a graduate degree in public health education.

Lisa Kleiner, Manager of Operations, Community Health Data Base. For the past twenty-eight years, Lisa has worked on a broad range of evaluation, research, and technical assistance projects. Lisa has conducted and coordinated over 50 population and community needs assessments focusing on older adults, racial/cultural minorities, persons with behavioral health needs, homeless families, maternal and child health and other at-risk groups and communities. In addition to this expertise, Lisa has provided training and technical assistance to over 200 organizations to enable them to build their capacity to define and measure program outcomes and impact, tailoring the technical assistance to the specific needs of the organization and staff. Lisa has a law degree and a graduate degree in social work.

II. PROCESS AND METHODS

The five steps in the needs assessment process were:

1. defining the community;
2. identifying existing primary and secondary data and data needs;
3. collecting primary and secondary data;
4. analyzing data; and
5. preparing a written narrative report.

Additional hospital and geographic specific data are supplied in the Appendices to allow the hospitals to further target community health needs. The data acquisition and analysis, community representatives, and information gaps are described in more detail below.

DATA ACQUISITION AND ANALYSIS

Both primary and secondary and quantitative and qualitative data were obtained and analyzed for this needs assessment. Obtaining information from multiple sources, known as triangulation, helps provide context for information and allows researchers to identify results which are consistent across more than one data source.

Quantitative information from:

- the 2013 American Community Survey, and 2015 and 2020 Nielsen-Claritas Pop-Facts;
- Pennsylvania Health Department vital statistics on births, deaths, communicable diseases, and cancer incidence (2008-2012 and 2009-2012); and
- PHMC's 2015 Southeastern Pennsylvania Household Health Survey were analyzed for the hospitals' service area using the Statistical Program for Social Sciences (SPSS).

Frequency distributions were produced for variables for multiple years of data so trends over time could be identified and described. In addition, for Household Health Survey measures, tests of significance were conducted comparing the service area to the HHS for Southeastern Pennsylvania to objectively identify and prioritize unmet needs.

In addition, quantitative data for each service area from the HHS was compared to health objectives for the United States from HP 2020, and to data collected for

Pennsylvania from the Center for Communicable Diseases' 2014 Behavioral Risk Factor Surveillance Survey.

Qualitative information. PHMC also collaborated with Fox Chase to identify individuals living and/or working in the communities in the hospital's service area who could provide input on the needs assessment as community members, public health experts, and as leaders or persons with knowledge of underserved racial minorities, low income residents, and/or the chronically ill. The hospital and PHMC worked together to obtain meeting venues, contact potential participants, and encourage attendance.

- Meeting participants were not compensated.
- Participants who could not attend were invited to send written comments, and these were incorporated into the report.
- Input from the community meeting participants, including county and local health department officials and public health experts, was used to further identify and prioritize unmet needs, local problems with access to care, and populations with special health care needs.

Qualitative information from the community meetings was analyzed by identifying and coding themes common to participants, and also themes that were unique. This information was organized into major topic areas related to health status, access to care, special populations, and unmet needs. These data sources are described in more detail in the next section.

The information from this needs assessment will be used by the hospital to develop a community health implementation plan.

.

PHMC SOUTHEASTERN PENNSYLVANIA HOUSEHOLD HEALTH SURVEY

A total of **4,441 interviews were conducted with adults** residing in the hospital's service area, including 1,367 adults age 60 and over and 1,531 households with a selected child under the age of 18.

Fox Chase received input on the needs of the community, including the medically underserved, low-income, and minority populations from PHMC's 2015 Southeastern Pennsylvania Household Health Survey. The survey questionnaire examines health status and utilization of, and access to, health care among adults and children in the five-county area of Bucks, Chester, Delaware, Montgomery and Philadelphia Counties.

The survey was conducted through telephone interviews with people 18 years of age and older living in 10,018 households in Southeastern Pennsylvania. Of this total sample of 10,018 adults, 4,441 adult survey respondents lived in Fox Chase's service area and participated in the survey. These 4,441 households also included 1,367 adults age 60 and over and 1,531 households with at least one child under the age of 18.

A total of 2,009 cell phone interviews were conducted with adults in the five county area. Cell phone respondents received the same survey questionnaire as landline respondents.

The survey includes many questions that have been administered and tested in national and local health surveys:

- National Center for Health Statistics (NCHS) for the National Health Interview Survey (NHIS);
- The Behavioral Risk Factor Surveillance Survey (BRFSS);
- The California Women's Health Survey;
- The Social Capital Community Benchmark Survey (Kennedy School of Government, Harvard University); and
- The Survey on Childhood Obesity (Kaiser Family Foundation/San Jose Mercury News).

Households in each of the five counties were selected to guarantee representation from all geographic areas and from all population subgroups. When needed, the interviews were conducted in Spanish.

The survey was administered for PHMC by Abt/SRBI, Inc., a research firm in New York City, between December 2014 and March 2015.

The final sample of interviews is representative of the population in each of the five counties so that the results can be generalized to the populations of these counties. Within each selected household with more than one eligible adult, the Last Birthday Method was used to select the adult who last had a birthday as the respondent for the interview (with the exception of the cell phone sample).

- In households with children, the child under age 18 who most recently had a birthday was selected as the subject of the child interview.
- The survey incorporates over-samples of people ages 60-74 and 75 and older to provide a sufficient number of interviews for separate analyses of the responses of people in these subgroups.

Information from the survey was analyzed for the community as a whole and for the uninsured, medically underserved, poor, ethnic and racial minorities, children, and older adults. The results of the survey were taken into account in identifying the size and location of these medically underserved populations, their unmet health care needs, and any barriers they encounter to accessing services. Priorities among these needs were established by comparing the results of the 2015 HHS to Health People 2020 benchmarks, existing resources, and the hospital's existing programs and mission.

U.S. CENSUS

This report includes data on the characteristics of the hospital's service area residents and residents of Bucks, Montgomery, and Philadelphia Counties for the years 2013, 2015 and 2020. Data from the 2010 U.S. Census, estimates from the 2013 and 2015 American Community Survey, and the Nielsen-Claritas Pop-Facts Database projections for 2020 were also used. The Nielsen-Claritas Pop-Facts Database uses an internal methodology to calculate and project socio-demographic and socioeconomic characteristics for non-census years, relying on the U.S. Census, the Current Population Survey, and the American Community Survey.

VITAL STATISTICS

The most recent information on births, birth outcomes, deaths, cancer, and reportable diseases and conditions for residents of the hospitals' service area, Bucks County, Montgomery County, and Philadelphia was obtained from the Pennsylvania Department of Health, Bureau of Health Statistics and Research.

- Five year (2009-2012) annualized average rates for natality and four year (2008-2012) annualized average rates for mortality and cancer incidence were calculated by PHMC.
- Mortality rates were age-adjusted using the Direct Method and the 2000 U.S. standard million population.

The denominators for all 2008-2012 and 2009-2012 vital statistics rates for the county and state were interpolated from the 2010 U.S. Census and the 2015 American Community Survey. The number of women ages 15-44 and ages 15-17 was also interpolated from the 2010 US Census and 2015 American Community Survey.

2015 COUNTY HEALTH RANKINGS AND ROADMAPS

The *County Health Rankings* measure the health of nearly all counties in the nation and rank them within states. The *Rankings* are compiled using county-level measures from a variety of national and state data sources. These measures are standardized and combined using scientifically-informed weights.

COMMUNITY MEETINGS AND INTERVIEWS

The hospital solicited and took into account input from persons or organizations that represent the broad interests of the community it serves, including:

- Local city and county health departments from each of the five counties in SEPA;
- Members and/or representatives of medically underserved, low-income, and minority populations; and
- Written comments received on the most recent service and Implementation Strategy.

Fox Chase solicited and took into account input from persons or organizations that represent the broad interests of the community it serves. In general, input was received on the unmet health care needs, existing health care resources, and special needs of minority and medically underserved populations. The

community meeting was guided by a set of written questions that focused on participants' perceptions of the most important physical and behavioral health problems in the area, programs that successfully address these issues, gaps in services, barriers to care, vulnerable and underserved populations, and how to best reach individuals in the community.

This input was solicited from 23 community representatives of the medically underserved, low-income, and minority populations in the service area and from the Deputy Health Commissioner of the Philadelphia Department of Public Health, the Acting Director of the Delaware Department of Intercommunity Health, and the Director of Health of the Montgomery County Health Department. Potential participants for the meetings were identified by and Fox Chase staff working with PHMC, and invited by mail or electronic mail to attend the meeting.

- The input was received at the community meeting on December 1, 2015 at Fox Chase Cancer Center and in interviews with the Deputy Health Commissioner of the Philadelphia Department of Public Health (September 8, 2015), the Acting Director of the Delaware Department of Intercommunity Health (December 11, 2015), and the Director of Health of the Montgomery County Health Department (November 3, 2015).
- Anyone who could not attend was invited to send written comments at any time.

The community members attending the meeting represented the organizations listed below, and included local government, public health experts, and members and representatives of medically underserved, low-income, and minority populations.

Organizations representing medically underserved, low income and minority populations:

- Esperanza College of Eastern University
- Fox Chase Cancer Center – volunteer (3)
- National Black Leadership Initiative on Cancer - Philadelphia Chapter (2)
- Fox Chase Cancer Center Community Advisory Council (2)
- Community Volunteers in Medicine
- Women of Faith and Hope
- Health Promotion Council of SEPA (2)
- Fox Chase Cancer Center Patient and Advisory Council
- Kensington Hospital
- African Family Health Organization
- Delaware Valley Community Health, Inc., María de los Santos Health Center

- Crown, Cork, and Seal
- West Oak Lane Senior Center
- Sino-American Pharmaceutical Professionals Association of Greater Philadelphia (2)
- Fox Chase Cancer Center Patient Advocate

Local Government:

- Office of Philadelphia City Council woman Marian B. Tasco
- Office of Philadelphia City Council man Brian O'Neill

Public Health Experts:

- Dr. George K. Avetian, Acting Director, Delaware County Department of Intercommunity Health
- Denise Wallin, Director of Health, Montgomery County Health Department
- Dr. Giridhar Mallya, Philadelphia Department of Public Health

The input from this meeting is summarized in each section of this report, as pertinent.

INFORMATION GAPS

Quantitative information for socioeconomic and demographic information, vital statistics, and health data was available at the ZIP code level for the service area. To fill potential gaps in information, these data were supplemented by detailed information about the service area obtained from community meetings.

III.COMMUNITY DEMOGRAPHICS

POPULATION

The population of the Fox Chase service area is 1,881,289. It was 1,874,886 in 2013, and is predicted to increase to 1,903,932 in 2020. This represents a 1.6% population increase between 2013 and 2020. Among the three counties of Southeastern Pennsylvania included in the Fox Chase service area, the City of Philadelphia has the largest population (1,562,939), followed by Montgomery (817,612) and Bucks (627,549) Counties. Of these Counties, Bucks is expected to show the smallest amount of growth (0.4%) in the next five years.

AGE

In the Fox Chase service area, 18-44 year olds (35%) make up more than one-third of the population, representing 653,610 individuals. This size of this age group is predicted to remain the same in the next five years.

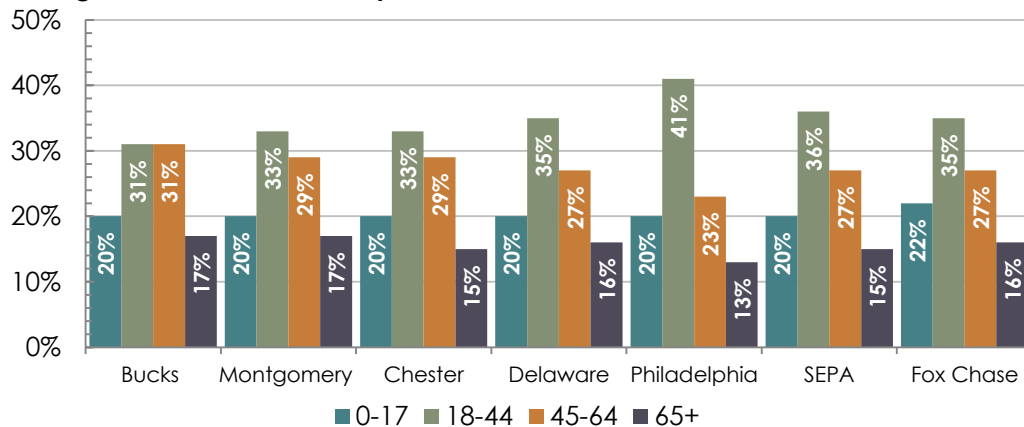
- The largest age group in the surrounding three counties is also the 18-44 year olds (ranging from 41% in Philadelphia to 31% in Bucks).

The remainder of the population is distributed as follows:

- 45-65 year olds (27%; representing 515,098 adults);
- children age 0-17 (22%; representing 420,609 children); and
- 65+ adults (16%; representing 291,972 older adults).

The percentage of older adults is expected to increase to 18% by 2020.

Figure 1. Age Distribution of the Population, 2015



Source: Nielsen-Claritas Pop-Facts Database and 2010 U.S. Census

RACE/ETHNICITY

The majority of the Fox Chase service area residents (60%) are White. Forty percent are racial and ethnic minorities:

Twenty percent of the population is Black;

- 11% are Latino, 6% are Asian and 2% identify as other.

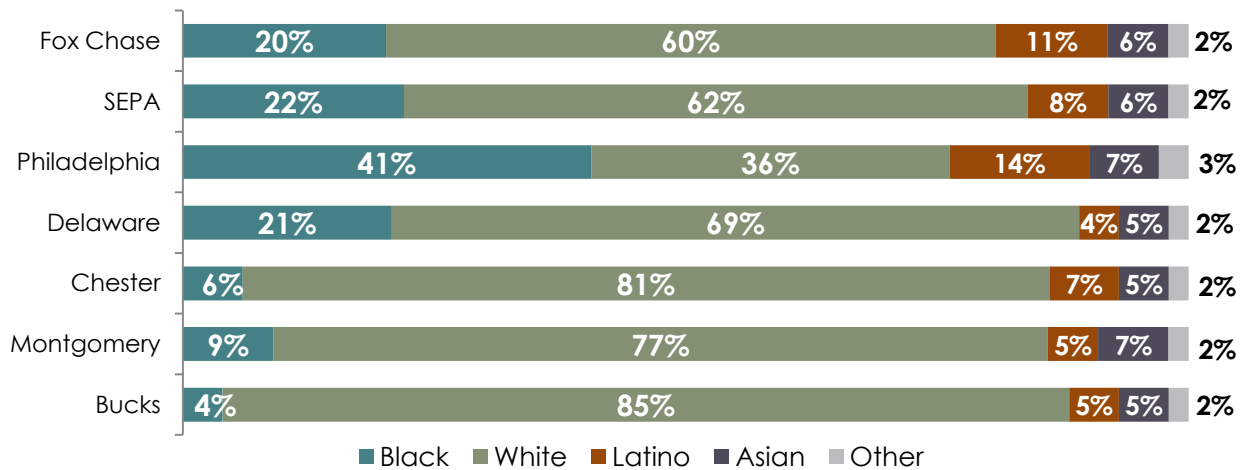
The White population is predicted to decline from 60% to 57% by 2020.

- The number of Asians and Latinos in the Fox Chase service area is predicted to increase slightly.

The racial and ethnic make-up of the three counties where the Fox Chase service area is located varies greatly:

- Bucks County (85%) has the largest percentage of White residents and the lowest proportion of Black residents (4%);
- Philadelphia has (36%) the lowest percentage of White residents and the largest proportion of Black (41%) and Latino residents (14%).
- The percentage of Asians in the population ranges from 5%-7% across the three Counties; Montgomery County and Philadelphia have the highest percentage (7%);

Figure 2. Race and Ethnicity, 2015



Source: Nielsen-Claritas Pop-Facts Database and 2010 U.S. Census

LANGUAGE SPOKEN AT HOME

The overwhelming majority of residents within the Fox Chase service area (81%) speak English at home.

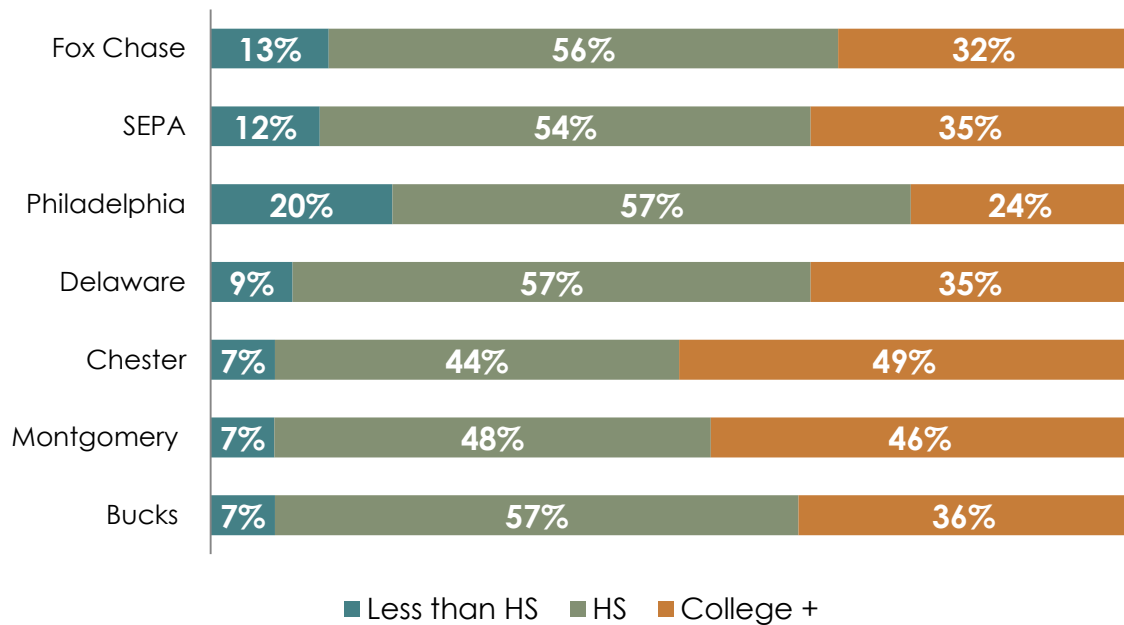
- Eight percent speak Spanish at home, 4% speak an Asian Language, and 7% speak another language.
- Bucks County has the largest percentage of people who speak English at home (89%), while Philadelphia has the lowest (79%).
- Philadelphia has the largest percentage of people who speak Spanish at home (10%).
- The percentage of households speaking an Asian language at home ranges from 2% (Bucks) to 5% (Philadelphia).

EDUCATION

The majority of Fox Chase service area residents (56%) are high school graduates, and an additional one-third (32%) have a college degree or more. Thirteen percent of residents did not graduate from high school. The level of educational attainment in the three surrounding counties varies greatly:

- Philadelphia (20%) has the highest proportion of residents with less than a high school diploma, while Bucks, Chester, and Montgomery Counties have the least (7%).

Figure 3. Educational Attainment, 2015

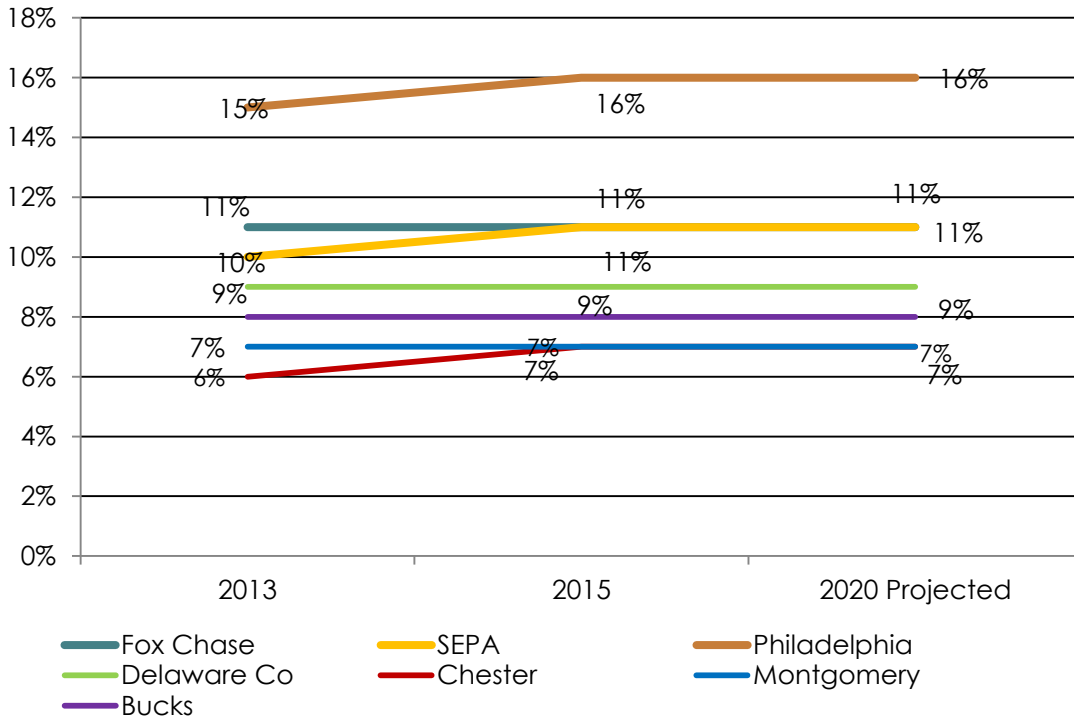


Source: Nielsen-Claritas Pop-Facts Database and 2010 U.S. Census

EMPLOYMENT

The overwhelming majority of residents age 16+ in the Fox Chase service area are employed (89%); the unemployment rate is 11%.

Figure 4. Unemployment, Residents 16+, 2013, 2015, and 2020



Source: Nielsen-Claritas Pop-Facts Database and 2010 U.S. Census

Employment/unemployment rates in the counties surrounding the Fox Chase service area vary, from Philadelphia, which has the highest unemployment rate (16%), to Montgomery County, which has the lowest at 7%.

POVERTY

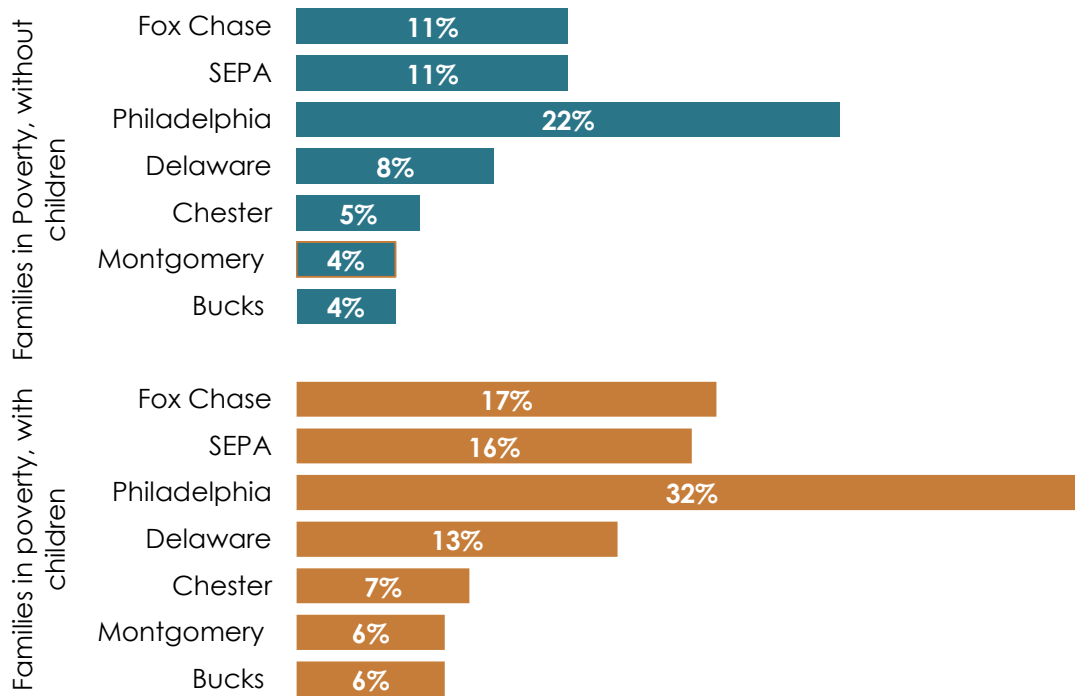
Seventeen percent of families with children and 11% of families without children in the Fox Chase service area are living in households with incomes below 150% of the federal poverty level.

- A total of 28% of families in the service area are living in poverty. This represents approximately 82,000 families in poverty.

Poverty rates vary widely between the counties in which the service area is located.

- Philadelphia has the highest rate of poverty (32% families living in poverty with children, 22% families without children).
- Montgomery and Bucks Counties have the lowest family poverty rates, with 6% of families with children living in poverty.

Figure 5. Families in Poverty, 2015



Source: Nielsen-Claritas Pop-Facts Database and 2010 U.S. Census

MEDIAN HOUSEHOLD INCOME

The median household income in the Fox Chase service area is \$61,896.

- This represents a minimal increase from 2013 when it was \$59,356.
- However, it is predicted to increase slightly to \$65,637 by 2020.

Philadelphia (\$36,553) has the lowest median household income in the surrounding counties.

- In comparison to Philadelphia (\$36,553) and the Fox Chase service area (\$61,896), the median household income in Montgomery County is \$80,561, and \$76,011 in Bucks County.

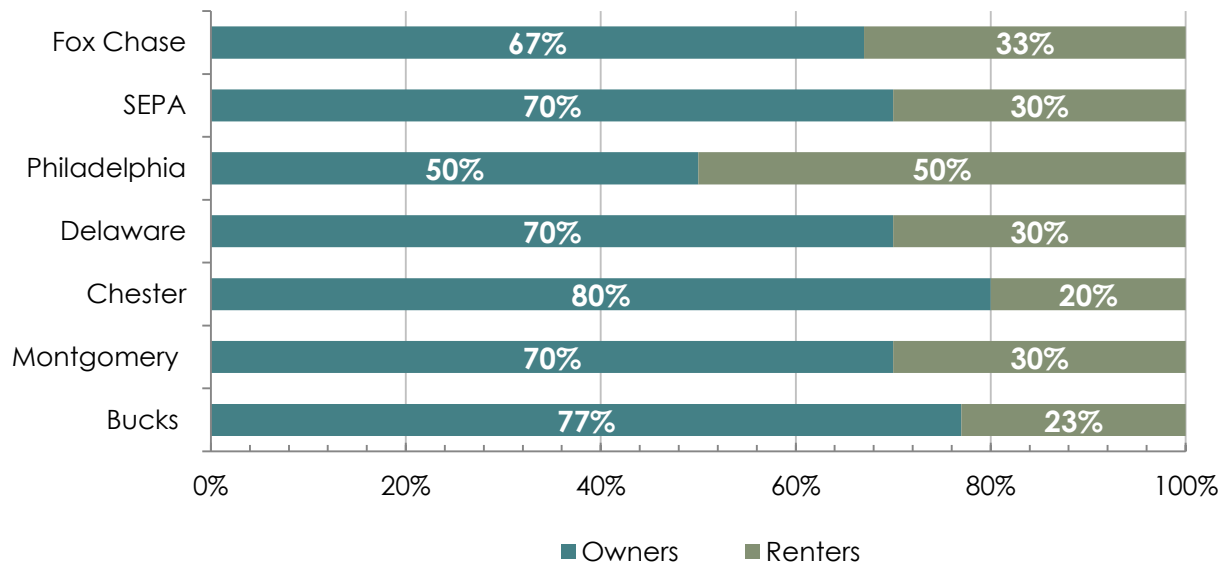
HOME OWNERSHIP

Two-thirds of Fox Chase service area residents (67%) own their home, and one-third of residents rent.

Home ownership rates across the surrounding counties varies:

- Fifty percent of residents own their home, and 50% rent in Philadelphia.
- Bucks and Chester Counties (80%) have the highest rate of home ownership among the surrounding counties, and Montgomery and Delaware Counties have a 70% home ownership rate.

Figure 6. Homeownership, 2015



Source: Nielsen-Claritas Pop-Facts Database and 2010 U.S. Census

IV. HEALTH OF THE COMMUNITY

The health of a community can be assessed by comparing overall health measures, birth outcomes, self-reported health status and health conditions, communicable disease rates, self-reported health concerns and perceptions, and mortality rates to statewide indicators and HP 2020 goals for the nation. This section examines information for the Fox Chase service area.

BIRTH OUTCOMES

FERTILITY RATES

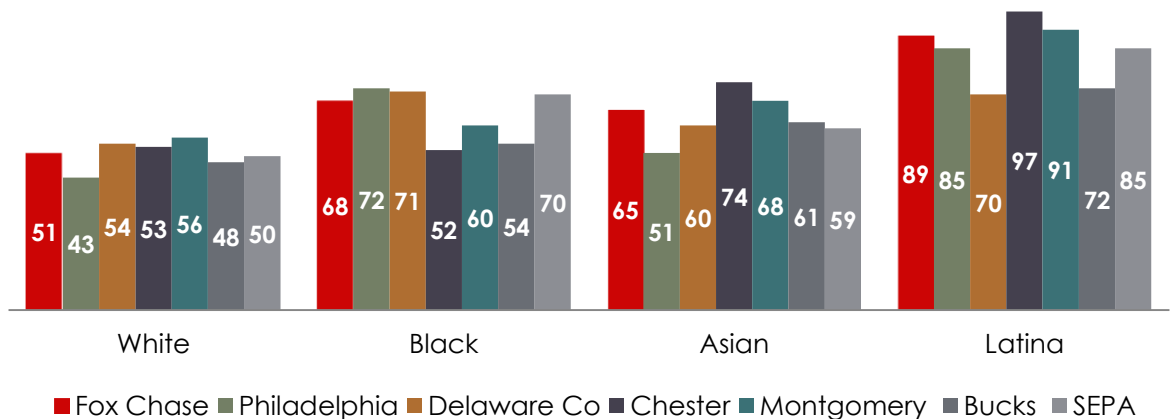
There is an average of 23,067 births annually to women living in the Fox Chase service area. This represents a fertility rate of 62 live births per 1,000 women age 15-44.

- Latina women (86: 3,819) have the highest fertility rate among racial and ethnic groups in the service area, while White women have the lowest (50: 26,230).

The fertility rate in Philadelphia (64: representing 23,033 births) is the highest fertility rate among women in all of the counties surrounding the Fox Chase service area.

- The Bucks County fertility rate (51: 5,662) is the lowest.

Figure 7. Fertility Rates for Women 15-44, 2009-2012



Sources: Pennsylvania Department of Health, Bureau of Health Statistics and Research. 2010 U.S. Census. Calculations prepared by PHMC.

Infants born to teenagers have been associated with a number of negative birth outcomes, including prematurity and low birth weight, making it an important outcome to track.

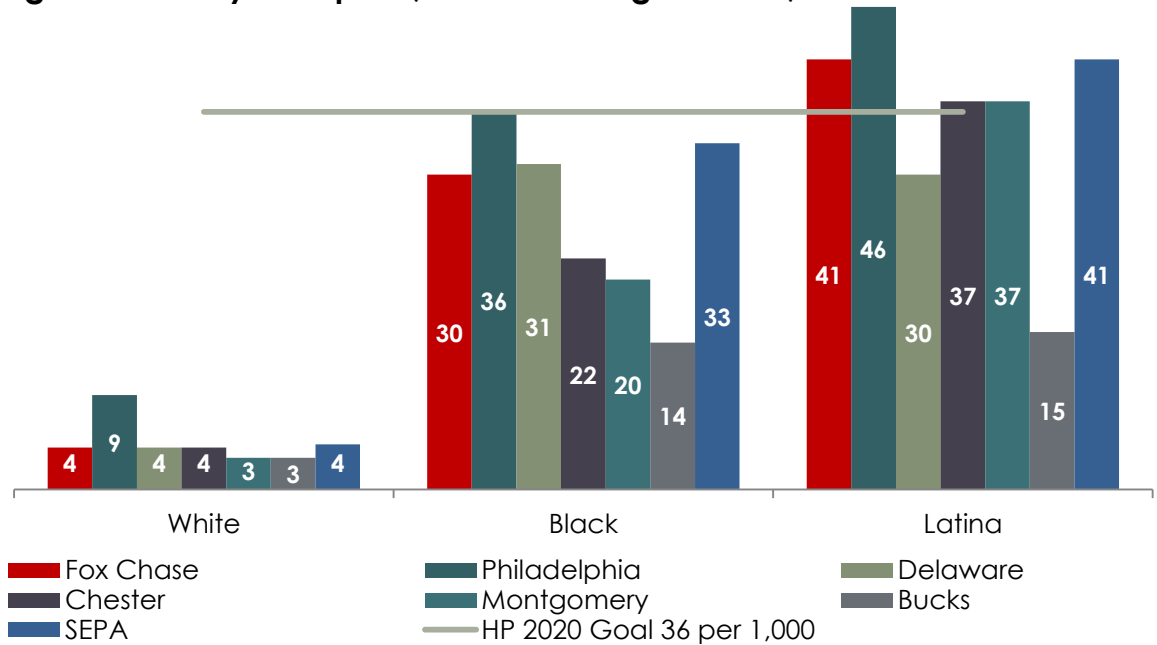
The fertility rate for adolescents ages 15-17 living in the Fox Chase service area is 16 live births per 1,000 women age 15-17. This represents about 613 births annually, and meets the HP 2020 goal of 36 per 1,000.

- Adolescent fertility rates in Fox Chase service area (16) are comparable to rates across SEPA (16).
- Fertility rates for women ages 15-17 vary across the surrounding counties, from a high of 31 in Philadelphia to a low of 4 in Bucks County.

Among the different racial and ethnic groups in the Fox Chase service area, Latina adolescents aged 15-17 have the highest fertility rate (41: 206).

- This does not meet the HP 2020 goal (36), and is more than ten times the rate for White Fox Chase adolescents (4).
- The Black adolescent fertility rate is 30.

Figure 8. Fertility Rate per 1,000 women aged 15-17, 2009-2012



Sources: Pennsylvania Department of Health, Bureau of Health Statistics and Research. Calculations prepared by PHMC.

LOW BIRTH WEIGHT

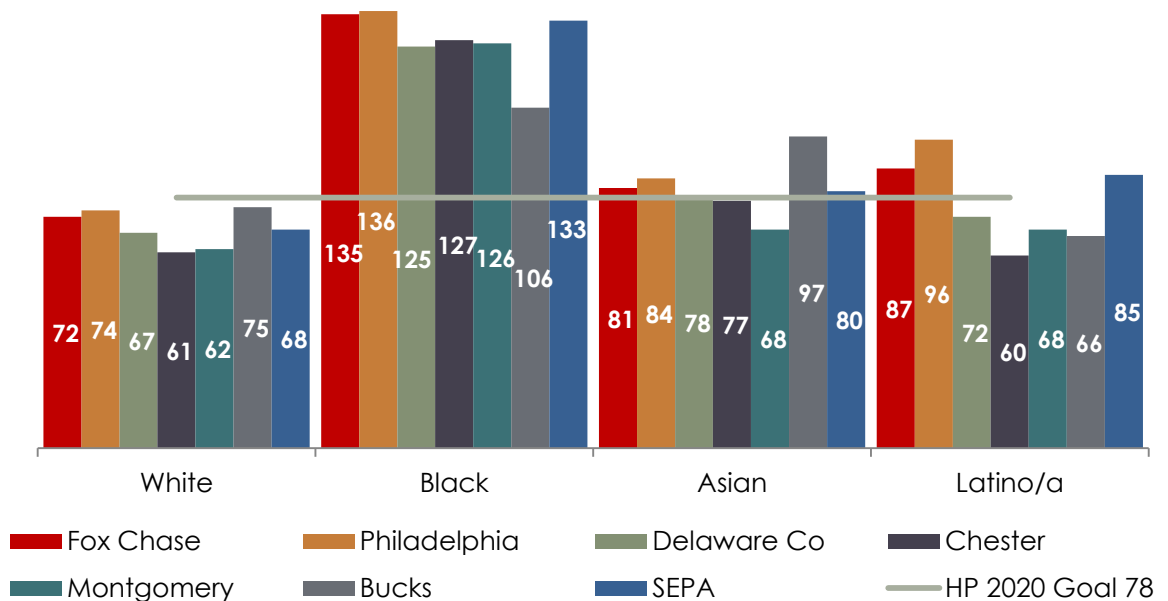
Low birth weight infants (<2,500 grams or less than 5lb 8 oz) are at greater risk for dying within the first year of life than infants of normal birth weight. In the Fox Chase service area, 92 infants per 1,000 live births are low birth weight, representing an average of 2,139 infants annually.

- This rate does not meet the HP 2020 goal of 78 low birth weight births per 1,000 live births.
- Low birth weight rates in the Fox Chase service area are comparable to those for SEPA (92 versus 91).
- Among the surrounding counties, Philadelphia (109) has the highest low birth weight rate.
- Chester (67) and Montgomery Counties (70) are the only counties that meet the HP 2020 goal of 78.

Among different racial and ethnic groups in the Fox Chase service area, only the low birth weight rate for White infants (72 per 1,000) meets the HP 2020 goal (78).

- Low birth weight rates among Black (135), Latino/a (87) and Asian infants (81) do not meet the HP 2020 target goal.

Figure 9. Rates of Infants Born at Low Birth Weight, 2009-2012



Sources: Pennsylvania Department of Health, Bureau of Health Statistics and Research. Calculations prepared by PHMC.

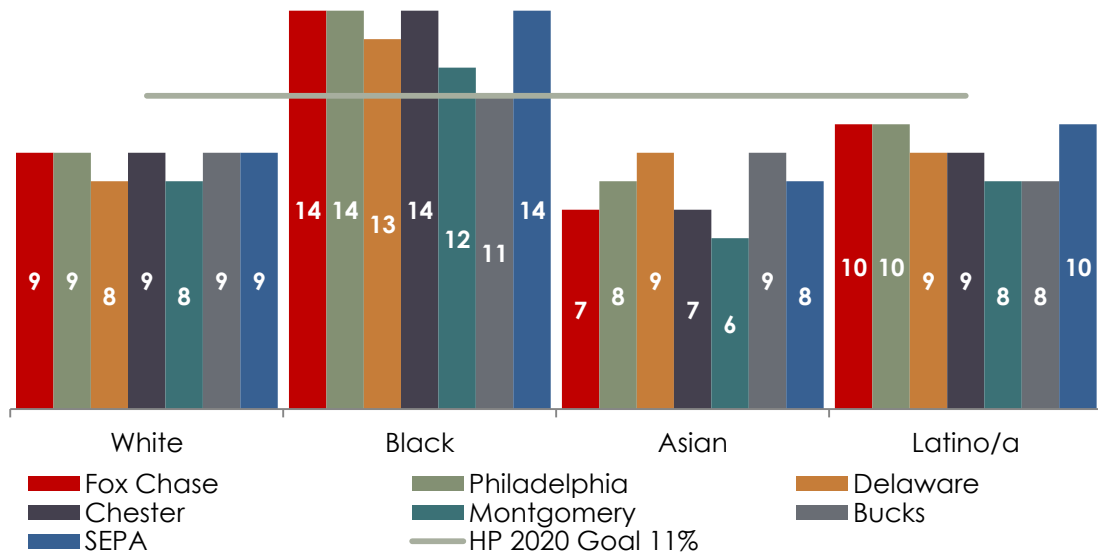
PREMATURE BIRTHS

There is an average of 2,356 premature births (less than 37 weeks gestation) to women living in the Fox Chase service area, representing 10% of all live births annually.

- This is comparable to the percentage of premature births in SEPA (10%).
- The highest percentage of premature births in the counties surrounding the Fox Chase service area is in Philadelphia (12%; 2,670) and the lowest is in Montgomery County (8%; 739).

Black infants in the Fox Chase service area are more likely than other racial and ethnic subgroups to be born prematurely (14%; 819) and Asian infants are the least likely (7%; 123).

Figure 10. Percentage of Premature Births, 2009-2012



Sources: Pennsylvania Department of Health, Bureau of Health Statistics and Research. Calculations prepared by PHMC.

PRENATAL CARE

Receiving pre-natal care during the first trimester of pregnancy can help ensure that health concerns are identified and addressed in a timely manner.

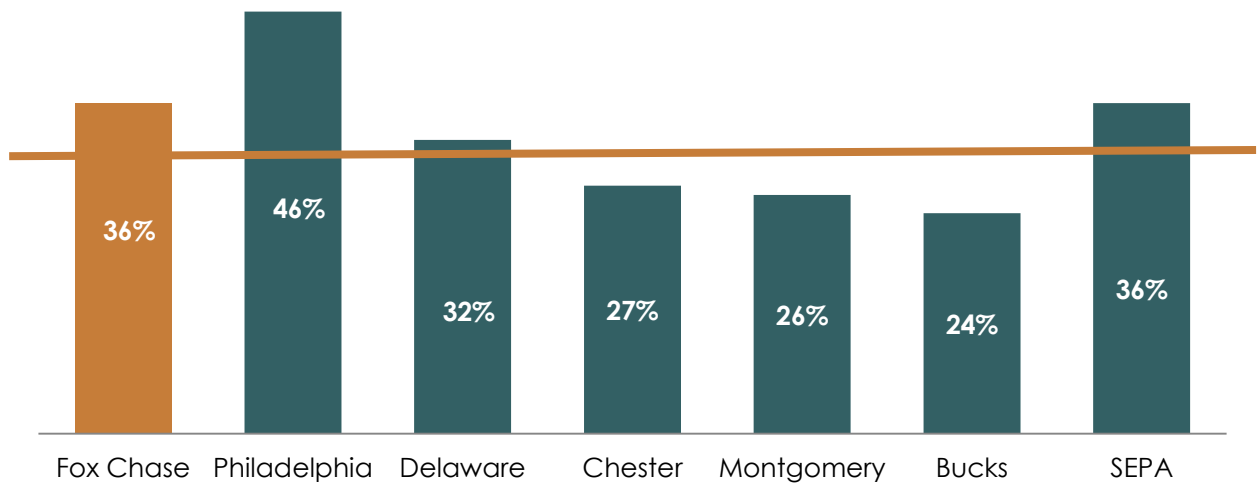
More than one-third of women in the Fox Chase service area (36%) initiate prenatal care after the first trimester or do not receive any prenatal care (representing 7,877 live births).

- This does not meet the HP 2020 goal of 22.1%.
- Philadelphia (46%; 9,939) has the highest percentage of women receiving late or no prenatal care in the counties surrounding the service area.
- The lowest percentage of women with late or no prenatal care in the surrounding counties is in Bucks County (24%; 1,350).

Among racial and ethnic subgroups in the Fox Chase service area, Black (50%) and Latina (50%) women are two times more likely to receive late or no prenatal care than White women (24%).

- These percentages do not meet the HP2020 goal (22.1%).

Figure 11. Late or No Prenatal Care, 2009-2012



Sources: Pennsylvania Department of Health, Bureau of Health Statistics and Research. Calculations prepared by PHMC.

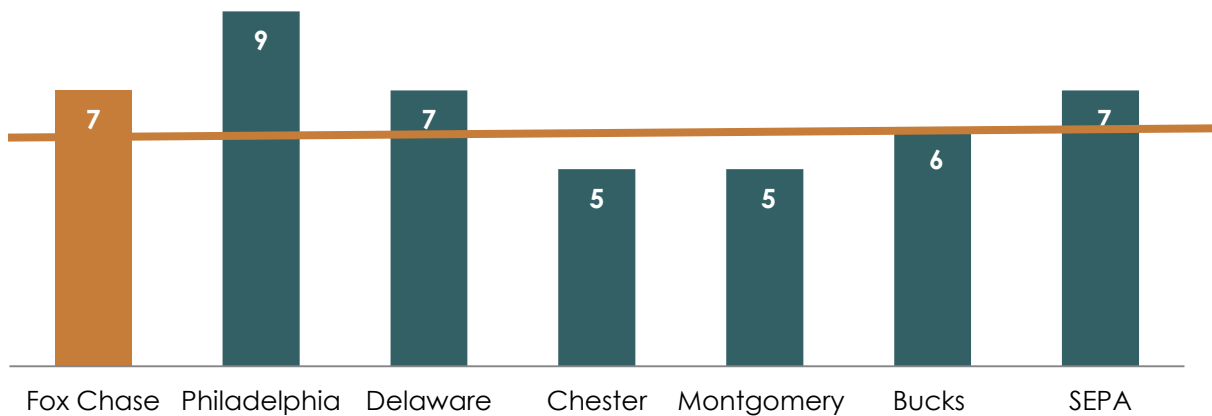
MORTALITY

INFANT MORTALITY

Every year, an average of 169 infants living in the Fox Chase service area die before their first birthday. The service area infant mortality rate is 7 infant deaths per 1,000 live births, which is comparable to the rate in SEPA (7).

- The infant mortality rate in the Fox Chase service area (7) does not meet the HP 2020 target goal of 6 infant deaths per 1,000 live births.
- Philadelphia (9) has the highest infant mortality rate in the surrounding counties, while Chester and Montgomery Counties (5) have the lowest.
- Black infants in the Fox Chase service area (13) have the highest mortality rate among all racial and ethnic subgroups in the service area.
 - This rate is almost twice as high as the rates for the other racial and ethnic groups in the service area.

Figure 12. Infant Mortality Rates, 2009-2012

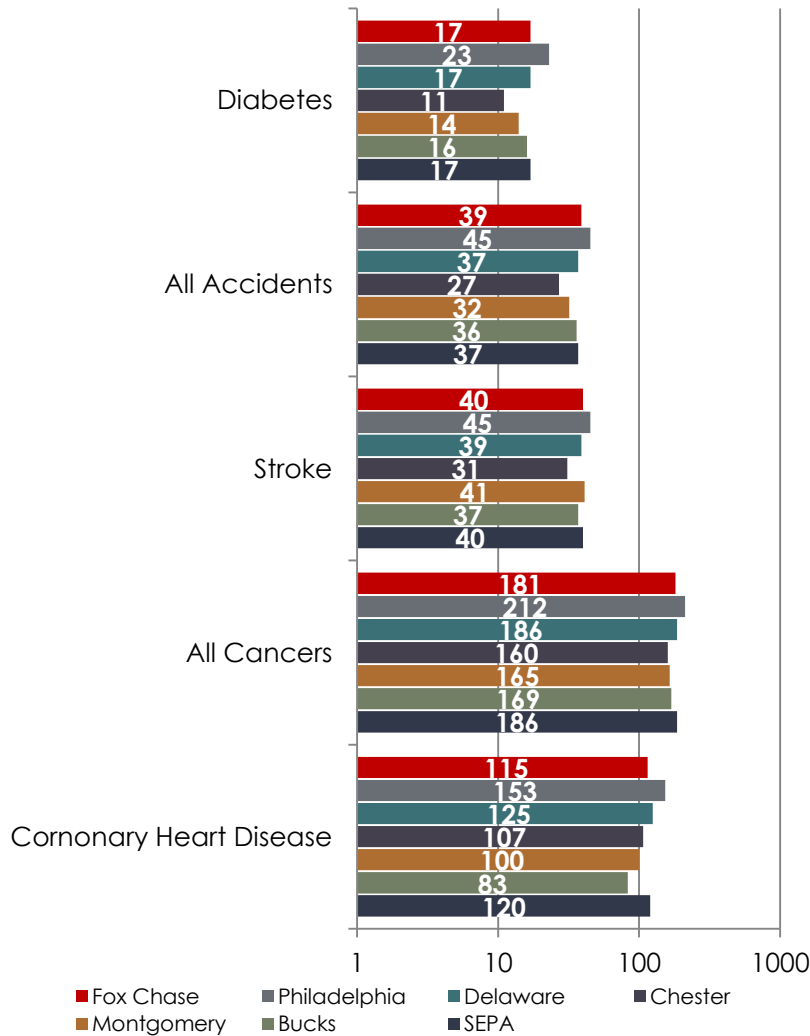


Sources: Pennsylvania Department of Health, Bureau of Health Statistics and Research. Calculations prepared by PHMC.

MORTALITY

The overall mortality rate in the Fox Chase service area is 747 deaths per 100,000, representing an average of 16,627 deaths annually. This is lower than the Philadelphia rate, which is 893 per 100,000 (representing 14,009 deaths), but higher than rates in Montgomery (664: 6,995) and Bucks (686: 5,232) Counties.

Figure 13. Mortality Rates for Top Five Causes of Death, 2009-2012



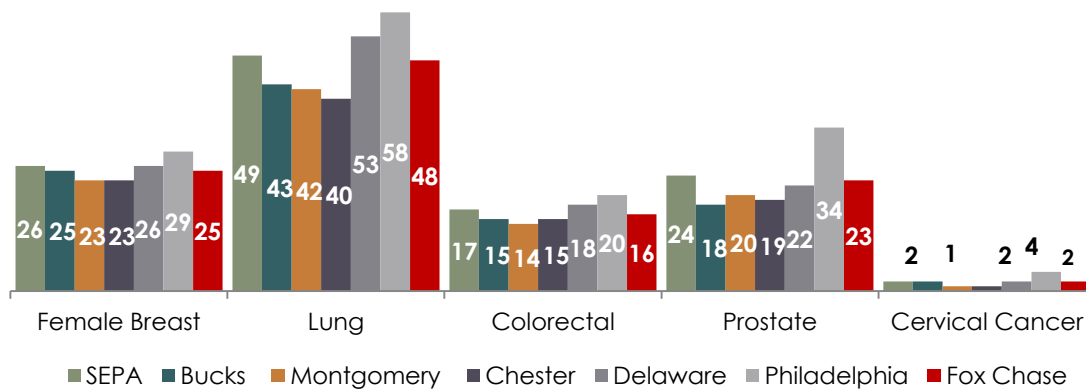
Sources: Pennsylvania Department of Health, Bureau of Health Statistics and Research and 2010 U.S. Census. Calculations prepared by PHMC.

Cancer is the leading cause of death in the Fox Chase service area (181: representing 3,941 deaths). This does not meet the HP2020 goal of 161 deaths per 100,000 population.

The other leading causes of death in the Fox Chase service area are Coronary Heart Disease (115: 2,624), Stroke (40: 916), Accidents (39: 779), Diabetes (17: 385), Suicide (11: 218) Homicide (8: 152), and HIV/AIDS (53: 56).

- The homicide rate in Philadelphia County (19) is more than double any other homicide rate in the three counties surrounding the Fox Chase service area. Bucks County has the lowest homicide rate (1).
- Philadelphia has the highest Diabetes mortality rate (23) and Montgomery County has the lowest (14).
- Only two individual counties (Philadelphia and Montgomery) in the Fox Chase service area have suicide death rates that fall below the HP 2020 target of 10.2 per 100,000. The highest suicide mortality rate in the Fox Chase service area is in Bucks County (13).
- The highest HIV mortality rate is in Philadelphia (8), and the lowest is in Montgomery (1) and Bucks (1) Counties.
- The HP 2020 HIV goal is 3.3. per 100,000, and Philadelphia exceeds this goal.

Figure 14. Cancer Mortality Rates for Selected Sites, 2008-2012



Sources: Pennsylvania Department of Health, Bureau of Health Statistics and Research and 2010 U.S. Census.

Calculations prepared by PHMC.

Among all cancers, Lung cancer (48: 1,029) has the highest cancer mortality rate in the Fox Chase service area, followed by Female Breast (25: 313), Prostate (23: 196,) and Colorectal Cancer (16: 349).

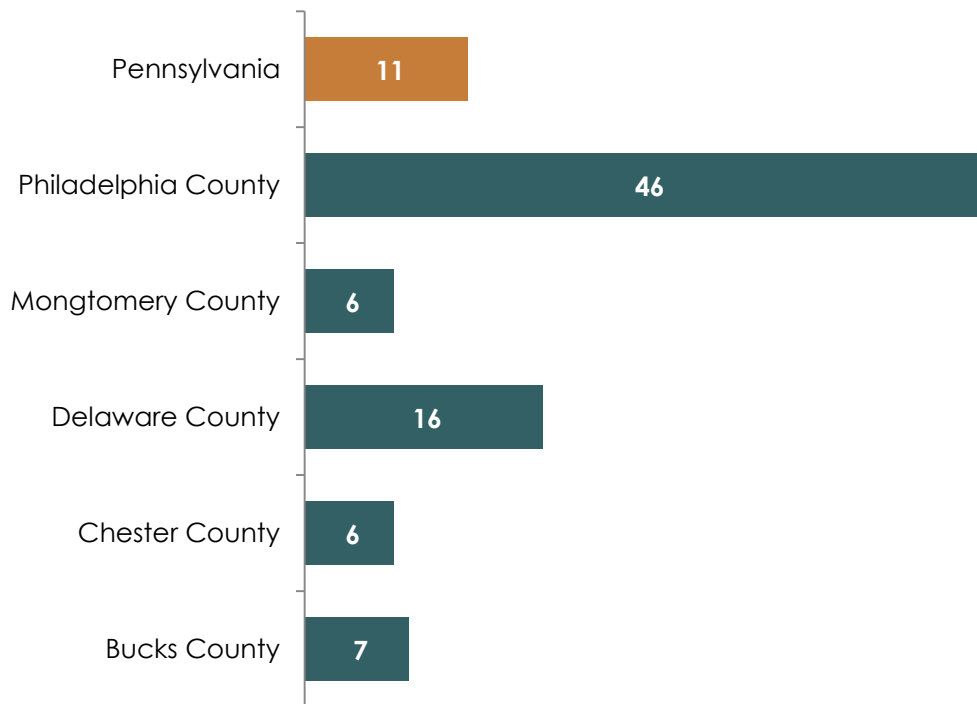
- The Fox Chase service area (21) does not meet the HP 2020 goal for breast cancer (22.1).
- Montgomery County (14) does not meet the HP 2020 goal for Colorectal Cancer (14.5).

MORBIDITY

HIV AND AIDS

Philadelphia has the highest rate of individuals living with HIV/AIDS (46 per 100,000 populations). The lowest rate of individuals living with HIV/AIDS is in Bucks County (0.5).

Figure 15. Currently living with HIV/AIDS per 100,000, 2014



Sources: Pennsylvania Department of Health, HIV/AIDS Investigations-Bureau of Epidemiology and American Community Survey.

COMMUNICABLE DISEASE

Philadelphia has the highest rate of chlamydia (1,317) in SEPA, followed by Delaware County (458). The lowest Chlamydia rate is in Bucks County (163).

The gonorrhea rate in Philadelphia (447) is far greater than rates in any other County in SEPA; Delaware County has the second highest rate (115), and Bucks County has the lowest (23).

Chester (134), Bucks (75) and Montgomery (44) Counties have Lyme disease rates that are higher than rates in Pennsylvania as a whole (34).

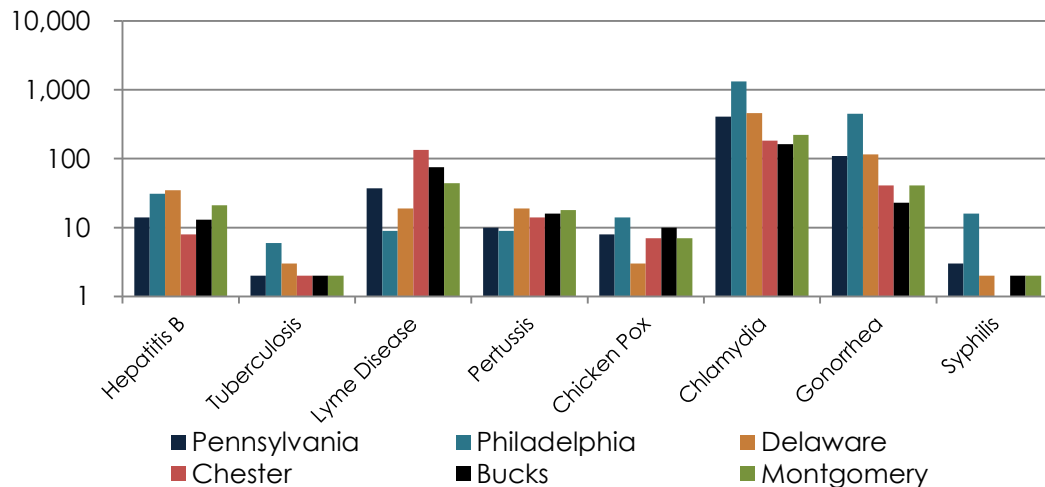
Pertussis rates in Delaware (19) and Montgomery (18) Counties are almost twice as high as the rate for Pennsylvania (10).

Hepatitis B rates in Delaware County (35) and Philadelphia (31) are more than twice as high as the rate for Pennsylvania (14).

Philadelphia has the highest Chicken Pox rate in the region (14). The second highest rate is in Bucks County (10), followed by Montgomery County (7).

As stated by representatives from the Montgomery County Health Department: "Although most folks have access [to vaccines] there are myths out there about safety of vaccinations", which continues to be a barrier to care

**Figure 16. Communicable Disease Incidence per 100,000
2014**



Source: Pennsylvania Department of Health, Bureau of Health Statistics and Research, EpiQMS

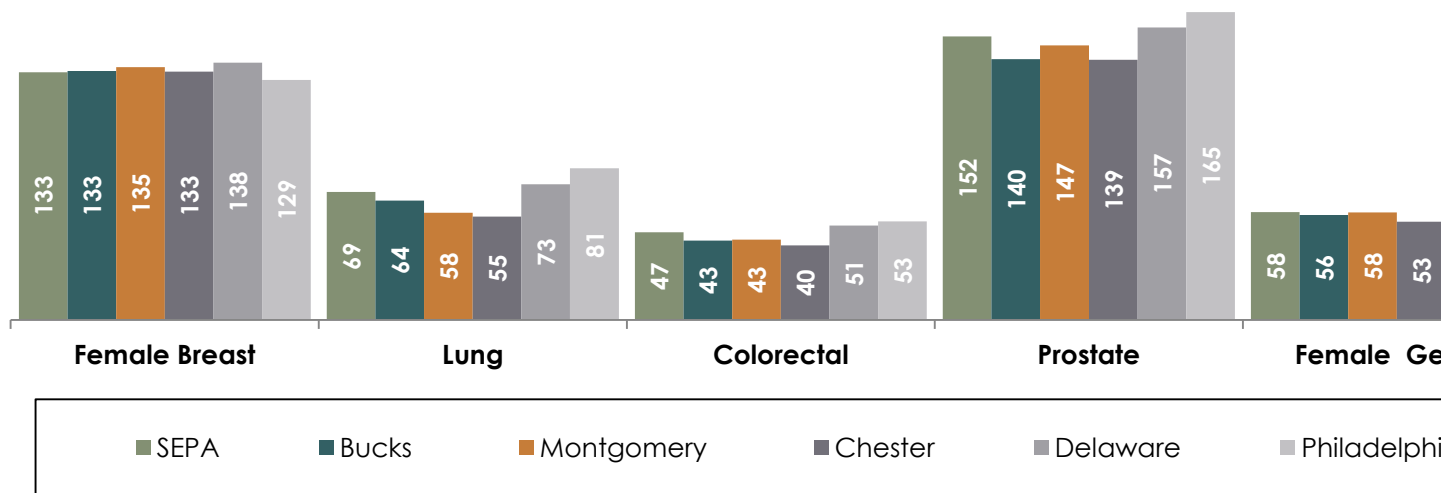
CANCER INCIDENCE

The incidence of all cancers in the three counties that surround the Fox Chase service area ranges from 493 per 100,000 in Chester County to 533 per 100,000 in Philadelphia.

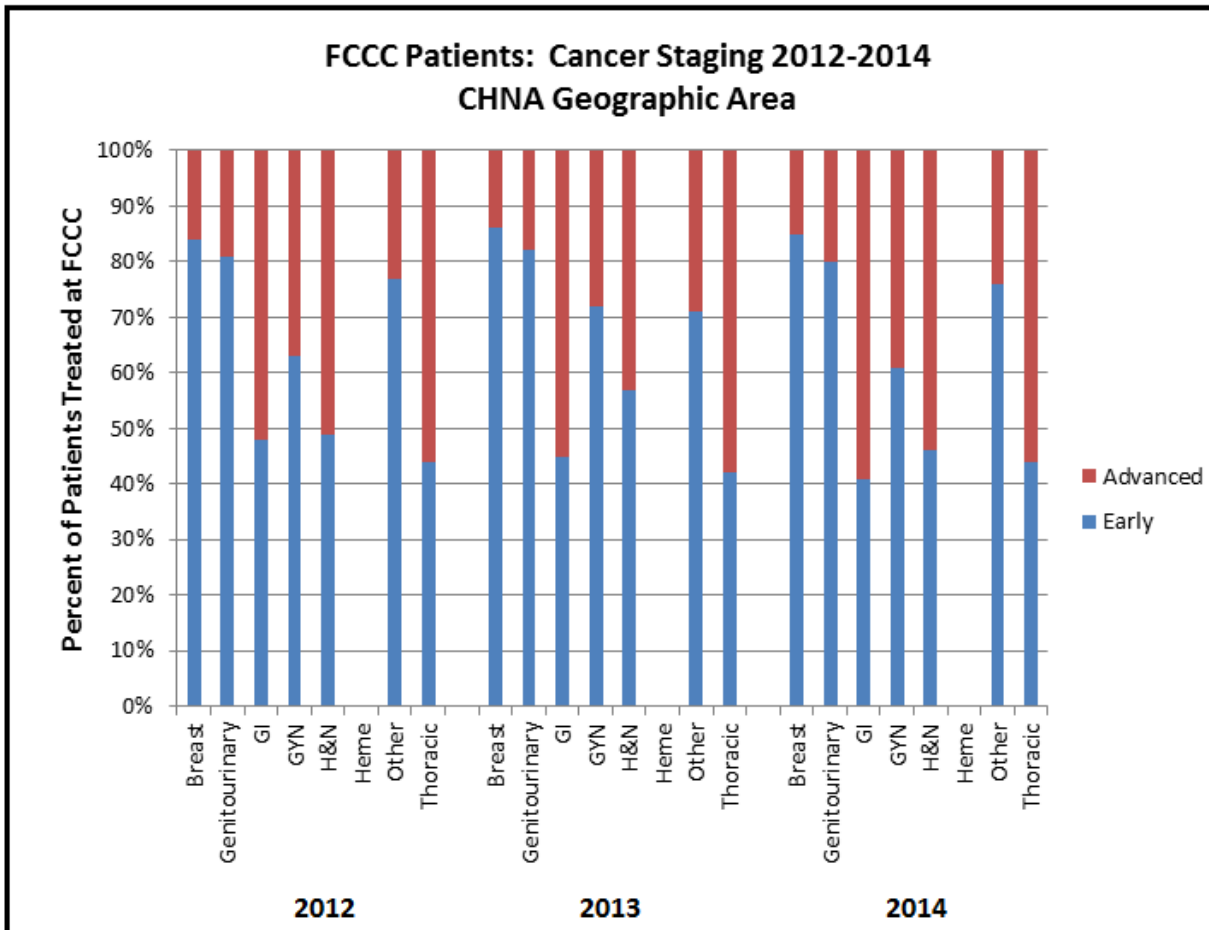
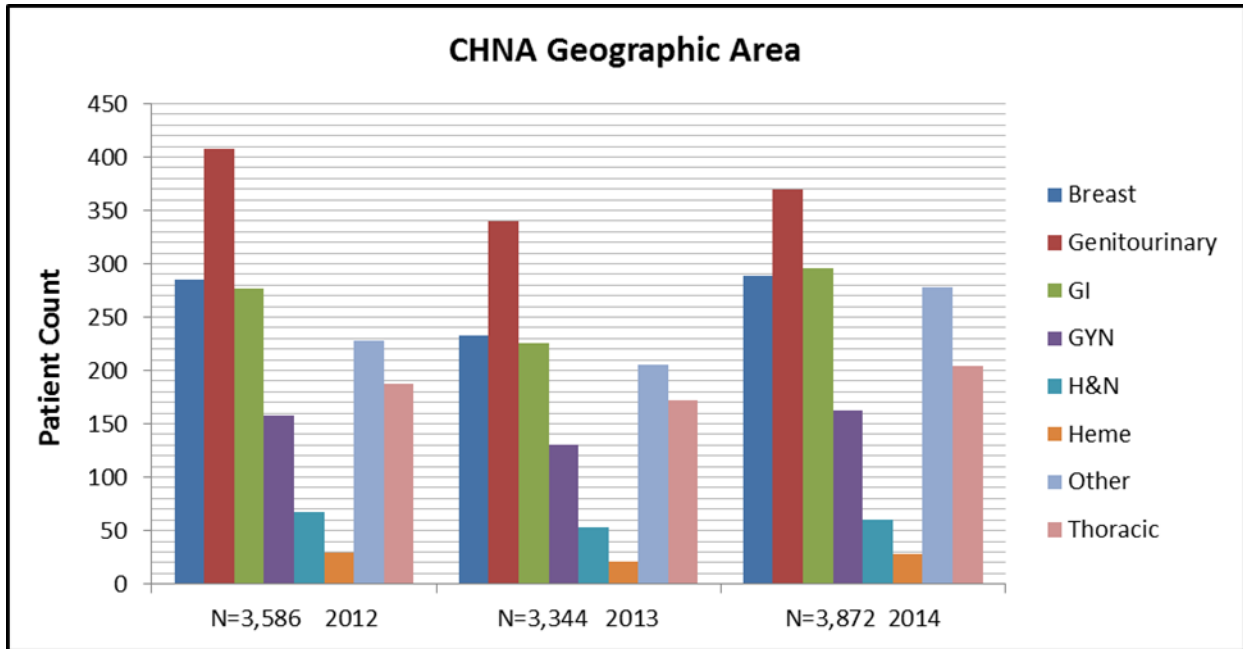
- In the SEPA region overall the rate is 513 per 100,000.
- This represents an average of 22,867 new cases annually in SEPA between 2009 and 2012. This includes:
 - 3,204 new cases of female breast cancer;
 - 3,113 prostate cancer;
 - 3,057 lung cancer;
 - 2,106 colorectal cancer;
 - 1,419 female genital cancer; and
 - 1,092 urinary bladder cancer.

Delaware County has the highest incidence of female breast cancer in the SEPA region (138 per 100,000). Philadelphia has the highest incidence of prostate cancer (165), lung cancer (58), colorectal cancer (53), and female genital cancer (61) in the SEPA region.

Figure 17. Cancer Incidence Rates for Selected Sites by County, 2008-2012



Source: Pennsylvania Department of Health, Bureau of Health Statistics and Research, EpiQMS



HEALTH STATUS

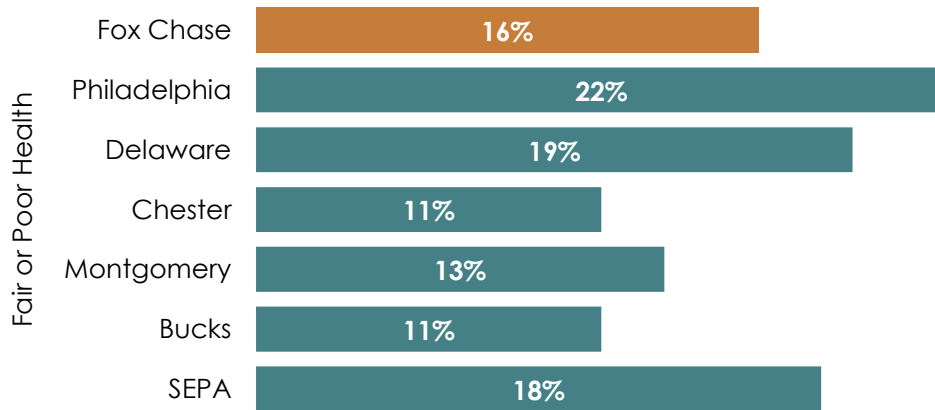
A **majority** of adults in the service area describe their health as excellent, very good or good

SELF-REPORTED HEALTH STATUS

Self-reported health status is one of the best indicators of population health. This measure has consistently shown to correlate very strongly with mortality rates.¹ More than eight in ten service area adults (84%) are in excellent, very good, or good health. This is a smaller percentage of adults than in Bucks County (89%), but higher than Philadelphia County (78%) or Montgomery County (87%). Across SEPA, 84% also describe their health as excellent, very good, or good.

However, 16% of adults in the Fox Chase Cancer Center service area (257,600) are in fair or poor health.

Figure 18. Health Status of Adults 18+, 2015

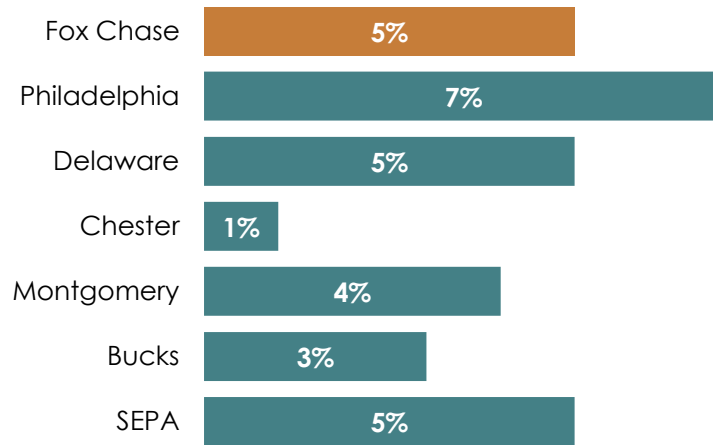


Source: PHMC's 2015 Southeastern Pennsylvania Household Health Survey

One in twenty children (5% percent or about 22,400) is in fair or poor health, a comparable percentage to SEPA as a whole.

¹ Idler EL, Benyamini Y. Self-Rated Health and Mortality: A Review of Twenty-Seven Community Studies. *Journal of Health and Social Behavior*.1997; 21-37.

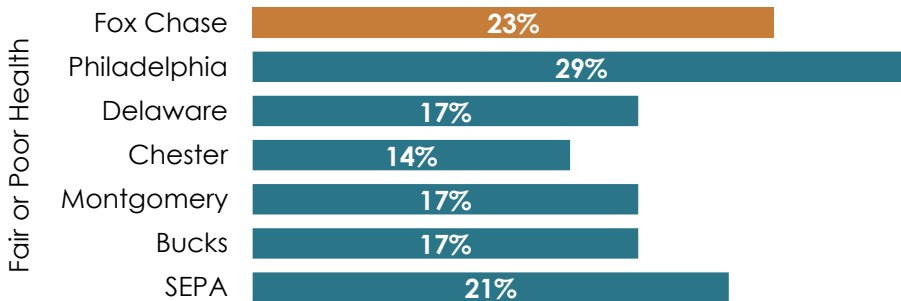
Figure 19. Children 0-17 in Fair or Poor Health, 2015



Source: PHMC’s 2015 Southeastern Pennsylvania Household Health Survey

Across the Fox Chase Cancer Center service area, about 95,900 older adults 60+ are in fair or poor health (23%), which is worse than the suburban counties in the surrounding area, but better than Philadelphia. In both Montgomery and Bucks Counties, 17% of older adults describe their health as fair or poor, as do 29% of older adults in Philadelphia. Across the region, 21% of older adults are in fair or poor health.

Figure 19. Health Status of Older Adults 60+, 2015



Source: PHMC’s 2012 and 2015 Southeastern Pennsylvania Household Health Surveys

As stated by representatives from the Montgomery County Health Department: “Among older adults the most serious problems are accidents, vision, hearing, and injuries related to falls. These issues impact all older adults, not just certain groups.” The Health Department also noted that the older adult population is increasing so there will be a need for more services.

About one-quarter of older adults in the service area, 24% or about 101,300, have at least one limitation in the Instrumental Activities of Daily Living (IADLs). This is comparable to SEPA as a whole, lower than Philadelphia County (31%) and higher than Montgomery and Bucks Counties (21% and 22%, respectively).

Instrumental Activities of Daily Living (IADLs)

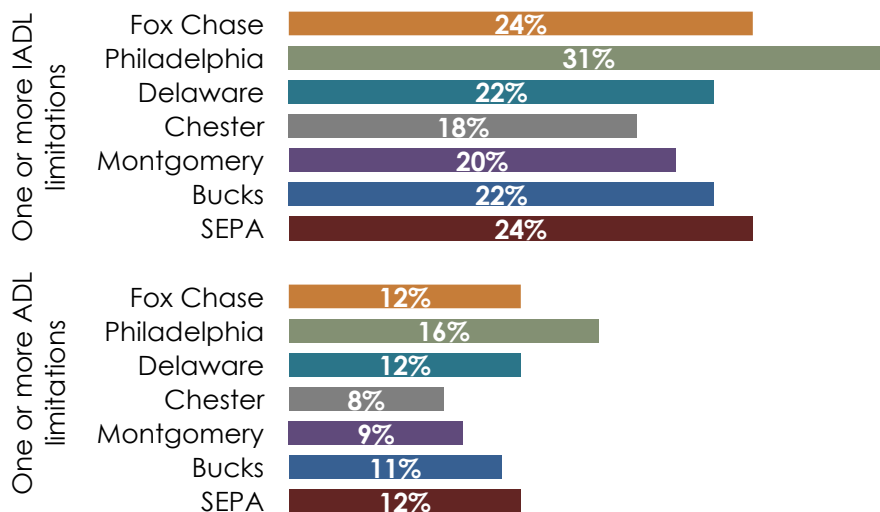
IADLs are activities related to living independently, such as using the telephone, shopping, cleaning, cooking, paying bills, and taking medication

Activities of Daily Living (ADLs)

IADLs are activities related self-care, such as eating, dressing, grooming, walking indoors, bathing, and getting in and out of bed.

More than one in ten adults 60+, 12% or 50,800 adults have at least one limitation in the Activities of Daily Living (ADLs). This is comparable to SEPA, lower than Philadelphia (16%), and higher than Bucks (11%) and Montgomery (9%) Counties.

Figure 20. ADL and IADL Limitations, Older Adults 60+, 2015



Source: PHMC's 2012 and 2015 Southeastern Pennsylvania Household Health Surveys

SPECIFIC HEALTH CONDITIONS

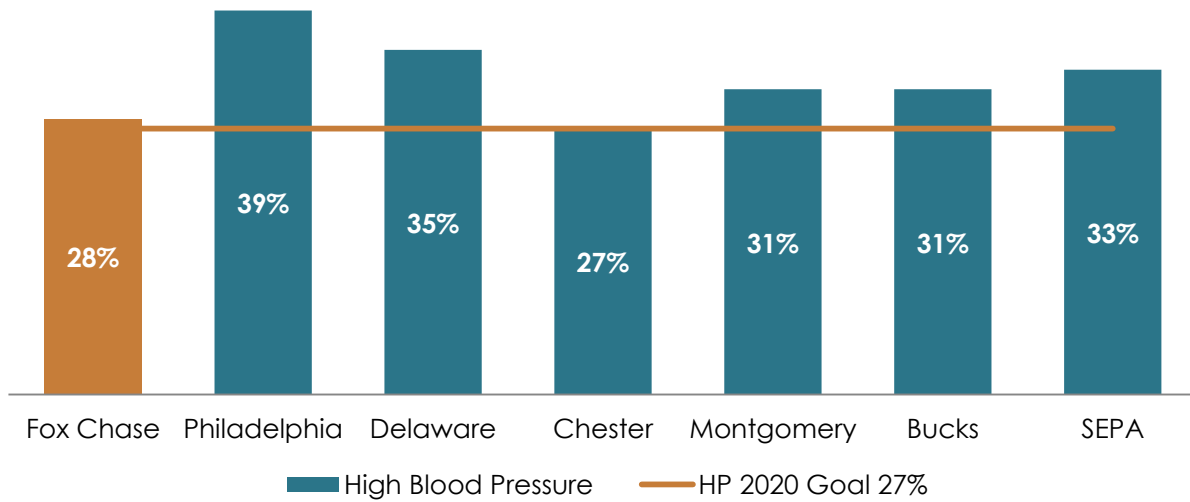
High blood pressure, diabetes, asthma, cancer, and mental health conditions are chronic illnesses that require ongoing care.

HYPERTENSION

Nearly three in ten adults in the Fox Chase Cancer Center service area (28%, or 500,700 adults) have been diagnosed with high blood pressure.

- This does not meet the Healthy People 2020 goal of 27%.
- Among adults with high blood pressure in the service area, one in twenty (5%) report not taking all or nearly all of their medication all of the time.
- More than half of older adults age 60+ in the service area (57%) have high blood pressure.

Figure 21. High Blood Pressure, Adults 18+, 2015



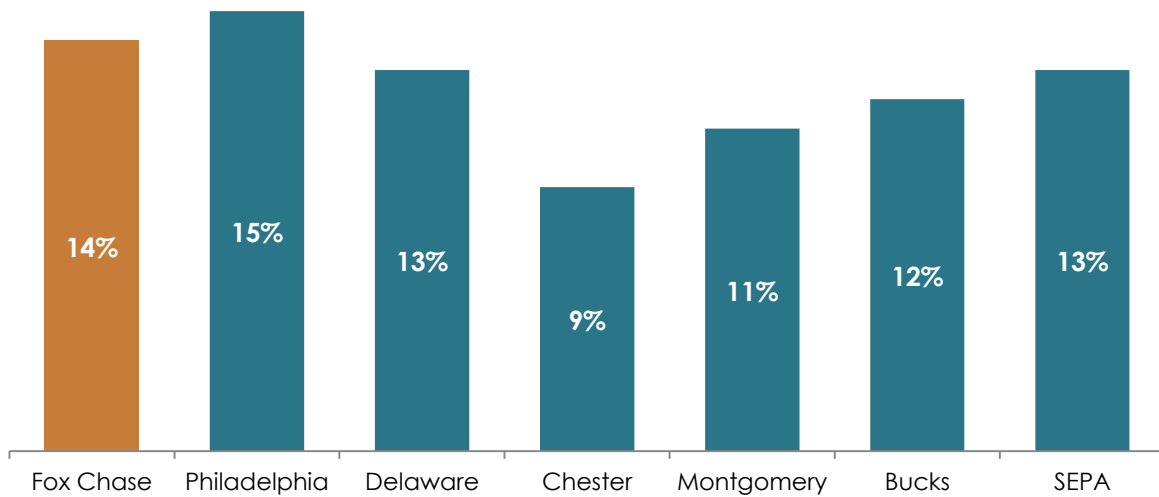
Source: PHMC's 2015 Southeastern Pennsylvania Household Health Survey

DIABETES

About 197,700 adults in the Fox Chase Cancer Center service area, 14%, have been diagnosed with diabetes.

- This is comparable to Philadelphia County (15%), and SEPA overall (13%), higher than both Montgomery County (11%) and Bucks County (12%).
- Nearly one-quarter of older adults in the service area (23%) have diabetes; this represents 95,900 older adults.

Figure 22. Diabetes, Adults 18+ , 2015



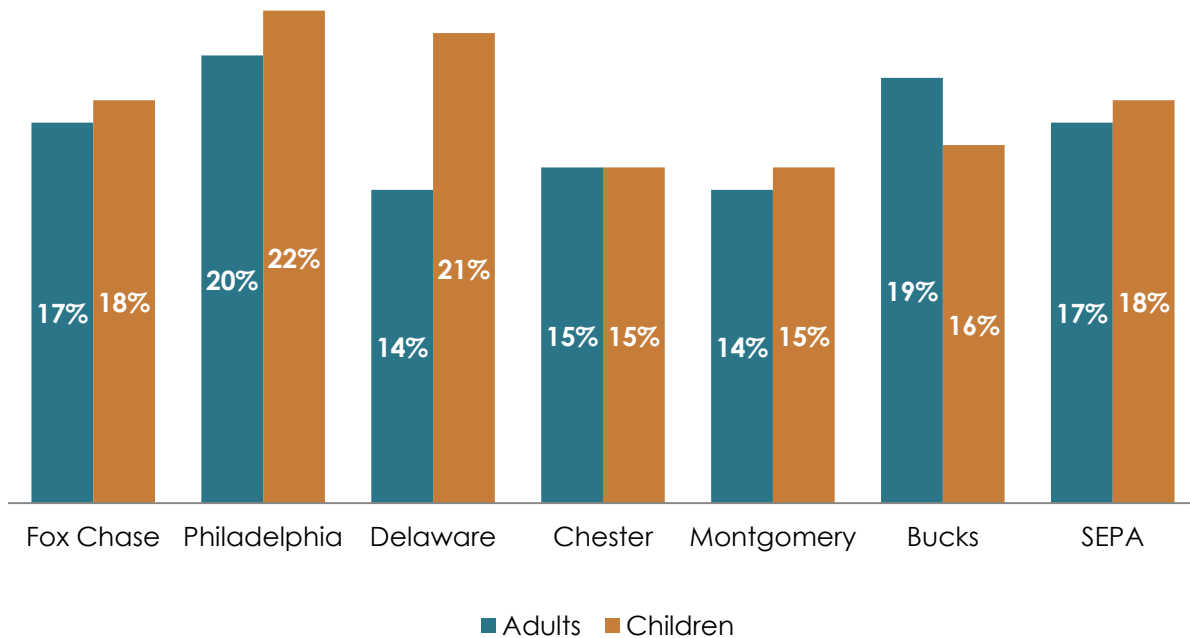
Source: PHMC's 2015 Southeastern Pennsylvania Household Health Survey

ASTHMA

About 246,000 adults in the Fox Chase Cancer Center service area (17%) have been diagnosed with asthma. Within the service area, 13% of older adults have been diagnosed with asthma.

- Nearly one in five children (18%) has been diagnosed with asthma; this represents 75,100 children in the service area, and is comparable to the SEPA region (18%), and lower than Philadelphia (22%) but higher than childhood asthma rates in Montgomery County (15%) and Bucks County (16%).

Figure 23. Asthma, Adults 18+ and Children 0-17, 2015



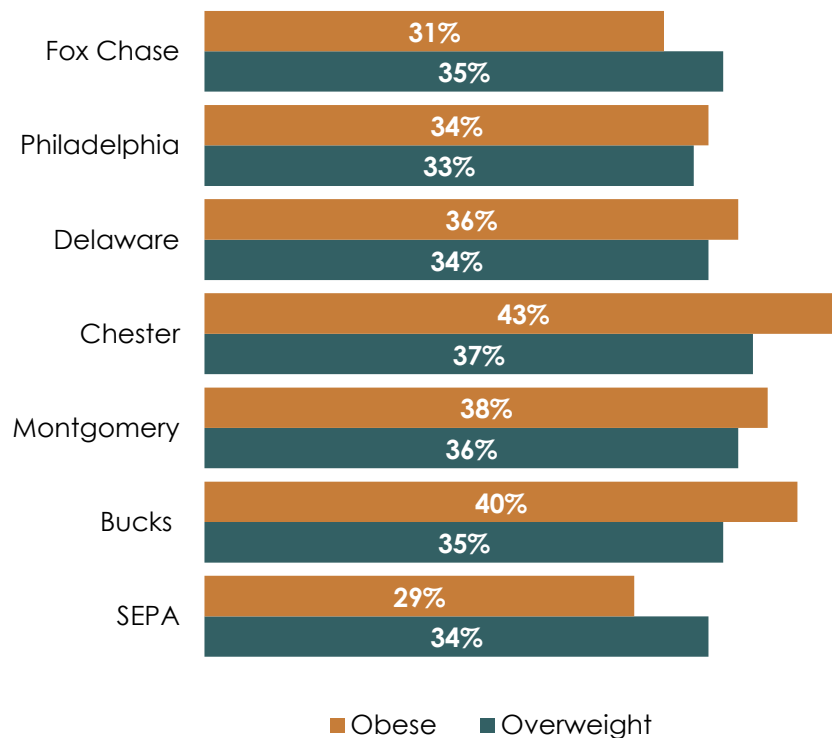
Source: PHMC's 2015 Southeastern Pennsylvania Household Health Survey

OVERWEIGHT AND OBESITY

Overweight and obesity are strongly correlated with high blood pressure, diabetes, cancer, heart disease, and asthma.

- One third of service area adults age 20 and over (31%) are obese, and a similar proportion are overweight (35%).
 - This represents approximately 945,500 adults who are overweight or obese in the Fox Chase Cancer Center service area.
- About 62,900 children in the service area (23%) are classified as obese, and 16% are overweight. In Bucks County, 14% of children are considered obese, as are 19% in Montgomery County and 32% in Philadelphia.
- As stated by representatives from the Montgomery County Health Department: “We still see childhood obesity/overweight and access to opportunities for physical activities that are both free and safe” as issues.

Figure 24. Obese and Overweight Adults (20+), 2014-2015



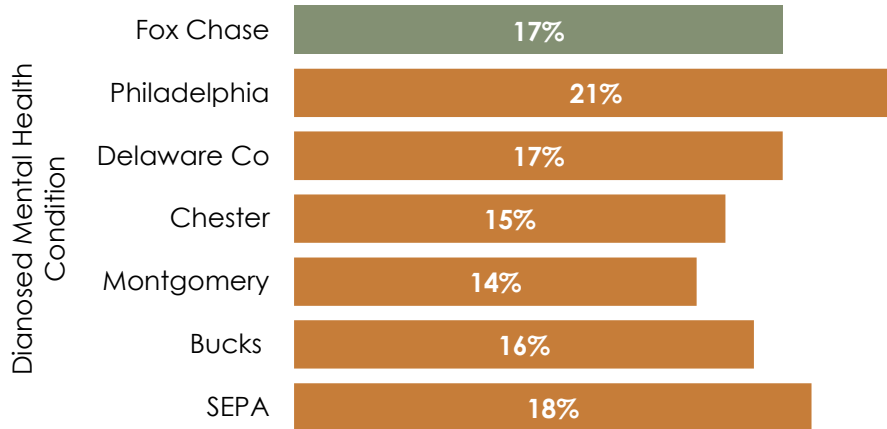
Source: PHMC's 2015 Southeastern Pennsylvania Household Health Survey

MENTAL AND BEHAVIORAL HEALTH

About 240,300 adults in the service area (17%) have been diagnosed with a mental health condition.

- Of those with a mental health condition, more than one-third (38%) are not currently receiving treatment for the condition.

Figure 26. Mental Health Status of Adults 18+, 2015



Source: PHMC's 2015 Southeastern Pennsylvania Household Health Survey

As stated by representatives from Montgomery County Health Department: "Mental health and behavioral health is a problem such as recognition of mental illness and the knowledge that they need medication." Support for families of individuals with a mental illness is also a noted need.

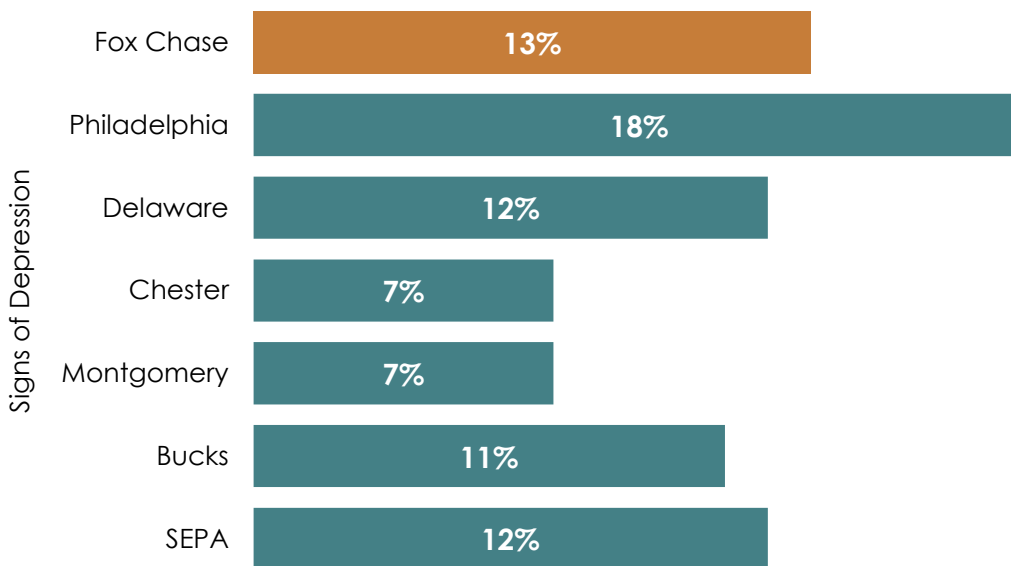
Substance use disorder (SUD) or substance abuse is an increasingly common issue as it is related to mental illness. According to the Montgomery County Health Department: "Opioid abuse is a problem in the county and even misuse of medication from all ages. We are seeing this across the board, not just among certain socio-economic groups.

About 50,300 older adults age 60+ in the service area (13%) have four or more signs of depression on the CES-D 10 Item Depression Scale.

About 5% of older adults in the Fox Chase Cancer Center service area, 21,900, report speaking to friends or relatives less than once a week.

- This may be an indicator of social isolation.
- In Philadelphia, 5% of older adults report speaking to friends or relatives less than once a week, as does 6% in Montgomery County, Bucks County and across SEPA.

Figure 27. Depression in Older Adults 60+, 2015



Source: PHMC's 2015 Southeastern Pennsylvania Household Health Survey

Attendees at the community meeting noted that depression was a particular issue among older adults, but that awareness of mental health services is lacking.

ACCESS AND BARRIERS TO HEALTH CARE

Having a regular source of care, a person residents can go to if they are sick or have a question about their health, is important as people who have a regular source of care are more likely to seek care when they are sick compared with those who do not. This allows people to receive earlier, less expensive treatment, get well sooner, and prevents costly complications and longer illnesses.

Attendees at the community meeting noted that the cost of prescription drugs is leading to reduced adherence to medication regimens, and that health literacy around prescription drugs was a concern.

Community meeting attendees listed accessibility as the one health care issue that people in the Northeast should be most concerned about.

Community meeting attendees noted changes in Medicaid processes and a lack of coordination between health care providers and social services as factors that complicate care for many in the service area. Health literacy issues in written and spoken communications should also be addressed, since the terminology is too complex for most people.

Access to Care Goals in Healthy People 2020

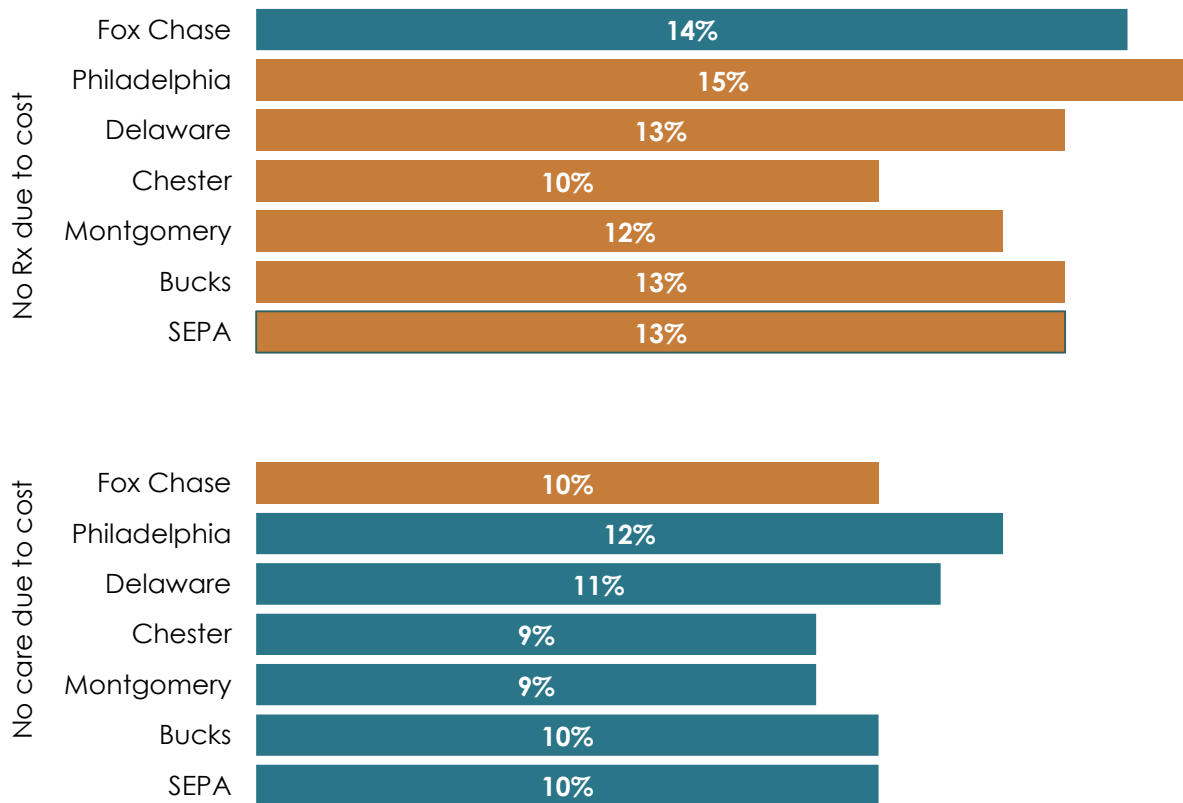
- Increase the proportion of the population with health insurance to 100%
- Reduce the proportion of individuals who are unable to obtain or delay in obtaining necessary medical care, dental care or prescription medicines to 9% overall (4.2% for medical care, 5% for dental care and 2.8% for prescription medications)
- Increase the proportion of persons with a usual primary care provider to

ECONOMIC BARRIERS

With or without health insurance, 150,400 adults in the service area were unable to get needed care due to the cost of that care; 10% of adults reported that there was a time in the past year when they needed healthcare, but did not receive it due to the cost.

About 207,200 adults in Fox Chase Cancer Center service area (14%) were prescribed a medication but did not fill the prescription in the past year due to cost.

Figure 28. Cost Barriers to Care, Adults, 2015



Source: PHMC's 2015 Southeastern Pennsylvania Household Health Survey

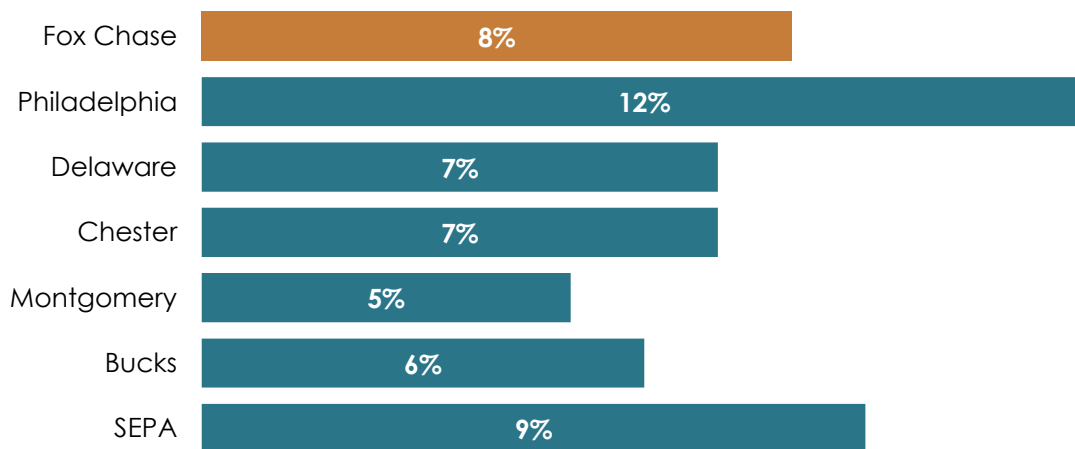
HEALTH INSURANCE STATUS

Having health insurance and a regular place to go when sick are important in ensuring continuity of care over time. The service area does not meet the Healthy People 2020 goal of 100% coverage.

Community meeting attendees acknowledged issues faced by undocumented adults without health insurance. Sometimes they are able to get emergency Medicaid, but many have no way to pay for cancer care.

The majority of adults (92%) in the service area have health insurance coverage. However, a sizable percentage of adults aged 18-64 do not have any private or public health insurance; 8% of adults aged 18-64 in the service area are uninsured, representing 88,300 uninsured adults. This is lower than Philadelphia County (12%) and comparable to the SEPA region (9%), and higher than in either Bucks County (6%) or Montgomery County (5%).

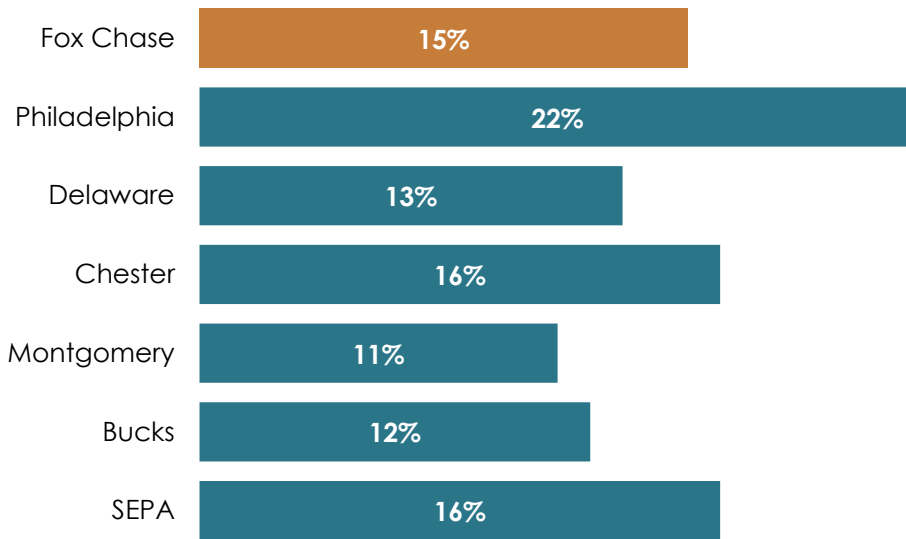
Figure 29. No Health Insurance, Adults 18-64, 2015



Source: PHMC's 2015 Southeastern Pennsylvania Household Health Survey

Approximately 218,100 adults in the service area (15%) do not have prescription drug coverage.

Figure 30. No Prescription Drug Insurance, Adults, 2015



Source: PHMC's 2015 Southeastern Pennsylvania Household Health Survey

More than one-third of adults in the Fox Chase Cancer Center service area (37% or about 92,400) enrolled in health insurance plans through the Federal Marketplace since 2013.

PRIMARY CARE

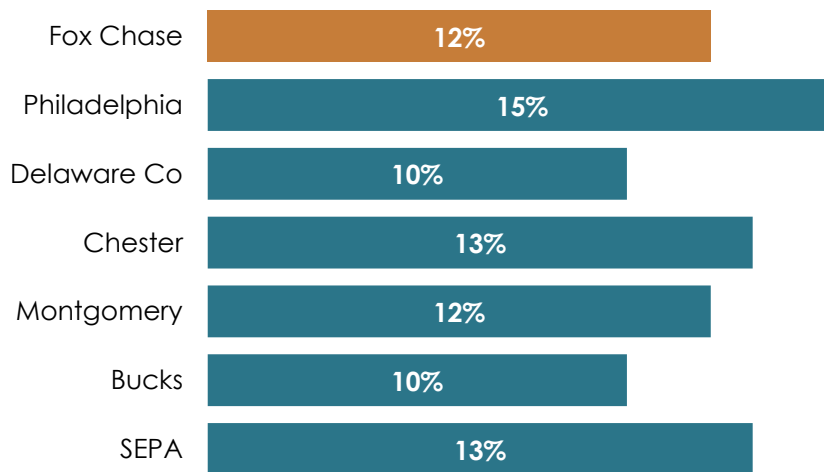
Having a regular source of care is important since people who have a regular source of care are more likely to seek care when they are sick compared with those who do not.

Attendees at community meetings noted that physicians are often too rushed, and don't speak in terms that patients can understand. Many people living in the service area only use healthcare services when they are sick, and don't understand the role of a medical home.

In the Fox Chase Cancer Center service area, 12% of adults (about 177,600) do not have a regular source of primary care they can consult if they are ill or have a question about their health. This is comparable to the SEPA region, and meets the HP 2020 goal of 26.1%.

- Approximately 17,300 children in the service area (4%) do not have a regular source of care.

Figure 31. No Regular Source of Care, Adults, 2015



Source: PHMC's 2015 Southeastern Pennsylvania Household Health Survey

PREVENTIVE CARE

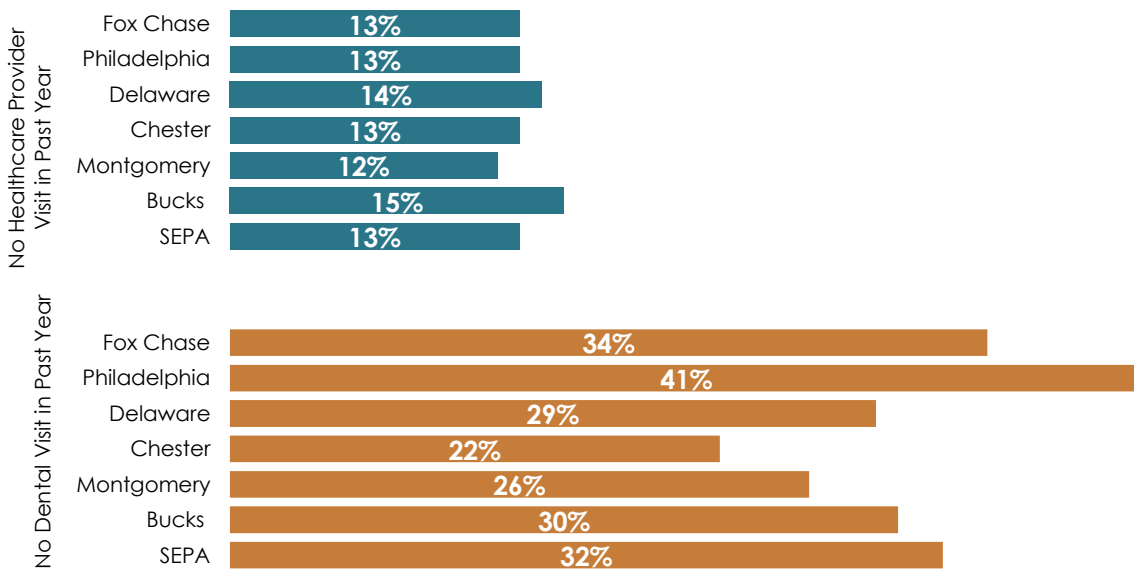
Regular health screenings can help identify health problems before they start. Early detection can improve chances for treatment and cure and help individuals to live longer, healthier lives. In the Fox Chase Cancer Center service area, 13% of adults did not visit a health care provider in the past year; this percentage represents 178,800 adults.

Community meeting attendees noted that many in the service area have limited understanding of early detection and screening. People are afraid of a negative outcome: if a test comes back positive, how will they get care, how will they provide for their family, and what will treatment entail?

DENTAL VISIT

One-third of adults in the service area (34% or about 500,400) did not have a dental visit during the past year. This is lower than Philadelphia, where 41% of adults went without a dental visit in the past year, but higher than Montgomery County (26%) and Bucks County (30%). About 70,700 children in the service area (17%) did not have a dental visit during the past year.

Figure 32. Healthcare Provider and Dental Visits, Adults, 2015



Source: PHMC's 2015 Southeastern Pennsylvania Household Health Survey

BLOOD PRESSURE

About 136,300 adults in the service area (9%) did not have a blood pressure test in the past year. This is similar the proportion across SEPA as a whole and in Philadelphia, Bucks, and Montgomery Counties.

COLONOSCOPY

Regular screenings beginning at age 50 are recommended to prevent colorectal cancer.

Three in ten adults 50 years of age and older in the service area (31%) did not have a colonoscopy in the past ten years. Screening rates in the Fox Chase Cancer Center service area are comparable to the surrounding area. Across the SEPA region, 30% went unscreened, as did 30% in Philadelphia, 30% in Bucks County and 29% in Montgomery County.

PAP SMEAR TEST

Approximately 93,000 women aged 21 to 65 in the service area (16%) did not receive a Pap smear in the past three years. This is comparable to Bucks County (16%), while in both Montgomery County and Philadelphia, 14% of women were unscreened.

PSA OR RECTAL EXAMS FOR PROSTATE CANCER

Community meeting attendees specifically highlighted a need more awareness and education around men's health.

One-half of men aged 45 years and older in the Fox Chase Cancer Center service area (50%, or about 203,500) did not have a screening for prostate cancer in the past year. This is lower than in Philadelphia (55%), and comparable to Bucks County (51%), Montgomery County (48%) and across SEPA (49%).

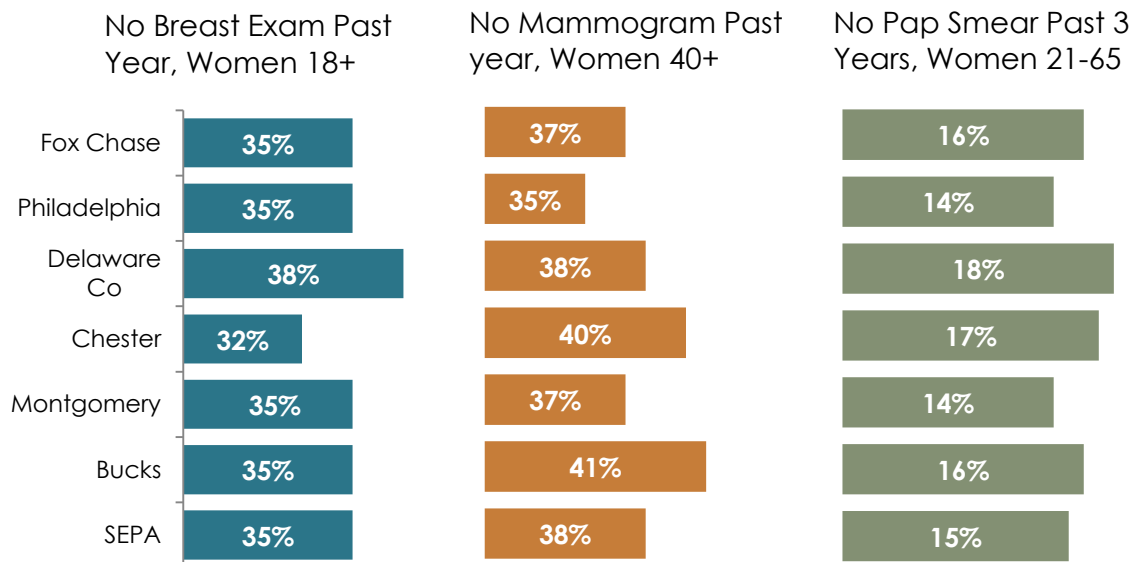
MAMMOGRAM

The American College of Radiology (ACR) and Society of Breast Imaging (SBI) continue to recommend that women get yearly mammograms starting at age 40. The Healthy People 2020 goal for screening mammography is 81.1% of age appropriate women screened. This service area does not meet this goal.

More than one-third of women aged 40 and older did not have a mammogram in the past year, representing 37% of women, or about 210,400 women.

This represents the same screening rate as Montgomery County (37% unscreened), but slightly lower unscreened rates than in Bucks County (41% unscreened), Chester County (40% unscreened), and Delaware County (38% unscreened). The service area rate of unscreened women is greater than the rate for Philadelphia (35% unscreened), and is comparable to the SEPA region (38% unscreened).

Figure 33. Women's Health Screenings, 2015



VI. HEALTH BEHAVIORS

Community meeting attendees talked about the importance about education around prevention and health behaviors,

As stated by representatives at Montgomery County Public Health Department: "Heart disease continues to be a major problem, and nutrition is a problem, awareness of nutrition and access to healthy foods. Exercise is a problem both in terms of free places, safe places, and awareness of need. Tobacco issues relate mostly to access to education about the importance of not smoking."

NUTRITION

According to the USDA's MyPlate food guidelines, adults should eat 4-5 servings of fruits and vegetables daily.²

Attendees at community meetings mentioned the difficulty that service area residents have paying for healthy foods, as fast food is often less expensive. Nutrition education could help area residents make healthier choices.

In the Fox Chase Cancer Center service area, 78% of adults do not reach this recommended goal. This is better than in Philadelphia County (81%), worse than Montgomery County (73%), and comparable to both Bucks County (76%) and SEPA as a whole (77%).

Fast foods are often high in unhealthy calories, saturated fats, sugar, and salt. One-third of adults in the service area (34% or about 500,500) reported eating fast food in the past week.

²The U.S. Departments of Agriculture, (2011). Dietary Guidelines Consumer Brochure. Retrieved online on October 23, 2012 at <http://www.choosemyplate.gov/food-groups/downloads/MyPlate/DG2010Brochure.pdf>

EXERCISE

Community meeting attendees emphasized the importance of physical activity, and suggested getting the city involved in organizing walking programs.

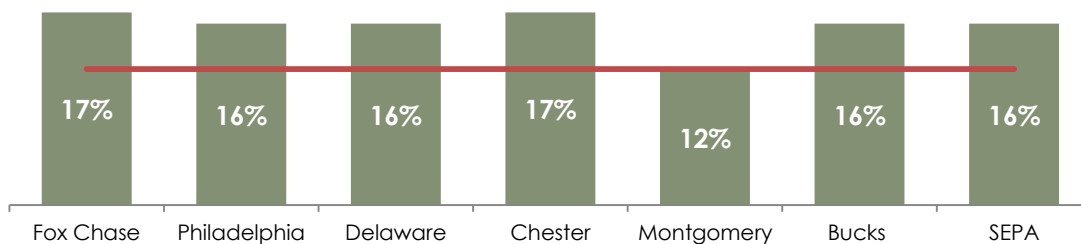
The U.S. Department of Health and Human Services' 2008 Physical Activity Guidelines for Americans recommends that adults (ages 18-64) get 2.5 hours of moderate aerobic physical activity each week.³ One-quarter of adults in the service area (24%) do not participate in any exercise, and one-half (51%) exercise fewer than three times each week. Across SEPA, 22% report not exercising in the past month.

TOBACCO USE

The percentage of adults who smoke in the service area does not meet the Healthy People 2020 goal of 12%. The percentage of smokers who have tried to quit in the past year does not meet the Healthy People 2020 goal of 80%.

In the Fox Chase Cancer Center service area, 17% of adults smoke cigarettes. This represents approximately 241,400 adults. This is comparable to Bucks County (16%), Philadelphia (16%), and across SEPA (16%), but higher than Montgomery County (12%). Within the service area, 60% of smokers have tried to quit during the past year. This is comparable to Philadelphia County (61%), and SEPA as a whole (59%), and better than in either Bucks (57%) or Montgomery County (53%), but does not meet the Healthy People 2020 goal of 80% of smokers trying to quit.

Figure 34. Percentage of Adult Smokers, 2015



³ U.S. Department of Health and Human Services. 2008 Physical Activity Guidelines for Americans, 2008.

VII. SPECIAL POPULATIONS

One of the goals of this needs assessment was to identify health needs of special populations across the Fox Chase Cancer Center service area. As stated by PDPH: “Racial and ethnic health disparities occur across all health areas, but are especially troubling for blacks and Hispanics. Targeted interventions are needed for people of color across all strategic areas.” This section focuses on selected health status and access to care needs of special populations in the service area.

LOWER INCOME POPULATIONS

Compared to Philadelphia as a whole, the Fox Chase Cancer Center service area, comprised of Northeast Philadelphia communities, might appear to be economically blessed when compared to other parts of Philadelphia. However, the higher median income and lower poverty rate instead indicates some of the economic extremes that are present in this service area. Nearly one in five (19%) families with children are living in poverty, as are 13% of households without children. One in seven people in the labor force (14%) is unemployed, and one in six (17%) adults age 25 or older did not graduate from high school. The community meeting participants emphasized the challenges that low income populations in this area face when accessing health care and other health-impacting resources.

Access to medical care itself is often challenging for adults with limited means:

- Although the number of adults age 18-64 in the Fox Chase service area without insurance (9%) is similar to that in SEPA overall (8%), this number still represents more than 19,000 people without insurance who should be insured according to Healthy People 2020 goals.
- Nearly one in five (18%) of adults age 18-64 in the service area report they do not have a regular source of care (compared to 13% in SEPA overall). Nearly one in ten children (9%) also has no regular source of care, double the rate for Philadelphia or SEPA overall (both 4%).
- Furthermore, although significantly more adults in the service area had looked into buying insurance through the healthcare.gov portal (42% compared to 36% in SEPA overall), both the survey data and the community meeting attendees indicated that plans with affordable monthly premiums were not really affordable in terms of copays and deductibles. Community meeting attendees suggest that the high deductibles led people to delay even routine care that should be covered.
- One in five (19%) adults in the service area did not have prescription insurance coverage, and 16% reported that they had not filled a needed prescription due to the cost. Both the lack of insurance and the challenges paying for prescriptions were similar to SEPA overall, but were emphasized as an issue by meeting

attendees, who discussed how financially vulnerable residents in the service area end up picking and choosing which medications to buy, never getting the maintenance regimen as prescribed.

Nutrition was identified by community meeting attendees as an important problem in this service area, particularly for lower income residents:

- Even with food stamps, many households do not have enough money for proper nutrition.
- Not all housing has adequate kitchen resources, and some programs that provide food do not provide foods supportive to physical and mental health. Programs that provide a hot meal in particular may do so in ways that some residents find undignified, making the programs potentially unacceptable.
- Adults in the service area report eating fewer vegetables and more fast food than their peers in other parts of SEPA. A large majority of adults (82%) did not eat 4 or more servings of fruits and vegetables combined, and two in five adults (39%) ate fast food in the past week.
- Lower-income children in this area are particularly vulnerable to not having enough nutritious food, and community meeting attendees expressed concerns about the information and skill level of teens and young adults trying to feed themselves.

Social networks, and the information and additional resources they hold, were also identified as a resource that lower income people may not be able to access.

Transportation issues add stress in general to the lives of those with limited income, according to the community meeting attendees. In addition, reliance on public transportation can add hidden costs to accessing health care, especially for families with children.

HOMELESS POPULATIONS

The community meeting attendees focused on the needs of homeless and housing-insecure residents of the service area. Homelessness and housing insecurity are linked to a large number of poor health outcomes for adults and children.

- In the service area, there are not enough resources for individuals or families who lose their housing, and want to remain in the area, where they know people and have some access to social resources that they know.
- The challenges of living in a shelter, unstable housing, or temporarily with family or friends increases the considerable logistical challenges of living with limited income discussed above.
- In this service area, meeting attendees were particularly concerned with the health of families with children living in Pennypack Park. In addition to other health risks

and daily life challenges of being unhoused, meeting attendees expressed concerns about the risk of violence for these families from other park users.

OLDER ADULTS

Older adults generally have increased needs for medical care and other social services due to health concerns. However, in this service area, the community meeting attendees discussed how older adult needs in these communities were particularly challenging and faced particular barriers.

According to community meeting attendees, older adults in this service area are particularly vulnerable to depression and isolation. The Household Health Survey data also showed that more older adults in the service area reported depressive symptoms, with one in five (21%) reporting signs of depression (compared to 12% in SEPA overall).

In addition, community meeting attendees discussed how older adults in the service area communities have a particularly high need to be linked in to supportive social service programs. The Household Health Survey data support this observation about the heightened needs of older adults in this area for both health care and at-home services.

- One in three (31%) older adult in the service area were in “fair or poor” health, a significantly higher proportion than in SEPA overall (21%).
- One in three (31%) older adults in this service have at least one limitation in the Instrumental Activities of Daily Living, such as cooking, shopping, or managing medication, a higher proportion than in SEPA overall (24%).
- About one in three (31%) older adults also planned to move out of their current home within the next 5 years, compared to 20% of older adults in SEPA overall.

IMMIGRANTS

Community meeting attendees also discussed the challenges that immigrant populations in the service area face, and how they influence health and health care.

- In particular, the Russian-speaking communities in the service area experience both language barriers, have a lack of understanding of the health care system, and feel high levels of mistrust for the medical system, according to the community meeting attendees.
- According to US Census information, one in five adults in the service area (20%) speaks a language other than English or Spanish: 6% speak an Asian language, and 14% speak other languages
- Immigration status affects the willingness of undocumented residents to access health care through typical clinic settings. Community meeting attendees suggested that health fairs that provide screenings were an important resource for undocumented adults in particular.

VIII. EXISTING RESOURCES

EXISTING HEALTH CARE RESOURCES

The existing health and social services in the service area, and for Southeastern Pennsylvania as a whole, were inventoried for this report. Information on health and social services was obtained by internet searches and from the Yellow Pages. Health services included: acute care general hospitals; inpatient psychiatric hospitals and long-term psychiatric facilities; and rehabilitation hospitals. Skilled and intermediate care nursing facilities were not included. Health services also included community health centers and clinics, urgent care centers, and state, city, and county health department service locations. Existing social services which were inventoried included: food pantries, WIC centers, farmer's markets, and soup kitchens; community outpatient mental health and mental retardation services; senior services; social work services; homeless and domestic violence shelters; and YMCA's. These existing health care and social service resources are shown in Appendix F.

IX. SOCIAL DETERMINANTS OF HEALTH AND UNMET NEEDS

The World Health Organization (WHO) defines the Social Determinants of Health as “the conditions in which people are born, grow, live, work and age...which are mostly responsible for health inequities.” This definition is seconded by HP 2020, which defines the social determinants of health as, “the conditions in the places where people live, learn, work, and play which affect a wide range of health risks and outcomes.”

Much of the unmet need in the Fox Chase Cancer Center service area relates to key social determinants of health, such as:

- Housing access;
- Work conditions;
- Poverty;
- The built environment, which influences healthy food access and physical activity; and
- Health care access.

To help think about how best to address the social determinants of health, HP 2020 developed a place-based organizing framework reflecting five key areas of the social determinants of health:

- Economic Stability;
- Education;
- Social and Community Context;
- Health and Health Care; and
- Neighborhood and Built Environment.

These five areas can be applied to future interventions that need to be prioritized in the Fox Chase Cancer Center service area, since all of the health outcomes that need to be improved are driven by the social determinants of health listed above.

The unmet health care needs for the Temple University Health System’s Fox Chase Cancer Center (FCCC) CHNA area were identified and prioritized by comparing the health status, access to care, health behaviors, and utilization of services for residents of the service area to results for the county and state and the Healthy People 2020 goals for the nation. The current needs assessment, conducted by Public Health Management Corporation, builds upon previously identified unmet health needs using more recent data to review the following health needs and priorities:

Priority 1: Cancer screenings and preventative care;

Priority 2: Smoking prevention, intervention, and cessation;

Priority 3: Overweight and obese (children and adults);

Priority 4: Health system navigation, social work services, and prescription management; and

Priority 5: Cultural competency and humility.

In addition, for Household Health Survey variables, statistical tests of significance were conducted to identify and help to prioritize unmet needs. Lastly, input from the community meeting participants was also used to further identify and prioritize unmet needs, local problems with access to care, and populations with special health care needs. The following are the major findings of this assessment. (For Significance Tables, see Appendix E).

HEALTH STATUS

In the Fox Chase Cancer Center service area, the majority of adults (84%) describe their health as excellent, very good, or good. However, a sizable percentage (18%, or 257,600 adults) are in fair or poor health.

CHRONIC ILLNESS

Cancer, high blood pressure, diabetes, asthma, are chronic illnesses that require ongoing care.

In the service area, cancer is the leading cause of death (180 per 100,000; representing 3,941 deaths annually). This does not meet the Healthy People 2020 goal of 161.

Lung cancer represents the highest cancer mortality rate (48; 1,029) followed by Breast (25; 313), and Prostate (23; 196) cancer; all rates are higher than their respective Healthy People 2020 goal(s).

Coronary heart disease is the second leading cause of death in the service area (114 per 100,000; representing 2,624 deaths annually). One-third of adults in the Fox Chase Cancer Center service area (34%, or 500,700 adults) and more than one half of older adults (57%) have been diagnosed with high blood pressure and 197,700 adults (14%) have been diagnosed with diabetes.

One in five children (18%) in the service area has been diagnosed with asthma; this represents 75,100 children and is higher than the rate in Bucks, Chester, and Montgomery Counties (16%, 15%, and 15% respectively). In Philadelphia and Delaware Counties, 22% of children have been diagnosed with asthma.

HEALTH BEHAVIORS

Being overweight or obese is correlated with certain diseases such as heart disease, certain cancers, asthma and high blood pressure.

- In the service area, over three in ten (31%) adults are obese and are overweight (35%). About 62,900 children in the service area (23%) are classified as obese, and 16% are overweight. Community meeting attendees listed obesity as one of the leading issues in the service area. Participants in community meetings noted that diet and exercise were of particular concern in children, noting that some areas are not safe for them to play outside alone. Attendees also discussed concerns about malnutrition, even among children who are consuming enough calories. All of these factors are related to overweight and obesity.
- One-quarter of adults (24%) in the service area do not participate in any exercise, and more than half (51%) exercise fewer than three times each week (19% in children); both of which do not follow the U.S. Department of Health and Human Services' 2008 Physical Activity Guidelines for Americans.
- Eight in ten (78%) of adults in the service area eat fewer than four servings of fruits and vegetables per day, and 34% reported eating fast food in the past week. Similarly, nearly three-quarters (73%) of children eat fewer than four servings of fruits and vegetables per day.

Cigarette smoking is associated with many health conditions and diseases such as certain cancers and heart disease. In addition, smoking is strongly correlated with chronic health conditions such as lung cancer, one of the leading causes of death in the service area.

- The percentage of adults who smoke in the service area (17%) does not meet the Healthy People 2020 goal of 12% or fewer. In addition, the percentages of smokers who have tried to quit in the past year (60%) does not meet the Healthy People 2020 goal of 80% or higher. Concerns were raised in community meetings about tobacco use, particularly among pregnant women and parents of newborns.

ACCESS TO CARE

Having health insurance and a regular source of care that residents can go to if they are sick or have a question about their health is important as people who have an ongoing source of care are more likely to seek care when they are sick compared with those who do not. The service area does not meet the Healthy People 2020 goals of 100% of residents with health insurance coverage.

- While the majority of adults (93%) in the service area have health insurance coverage, a sizable percentage of adults aged 18-64 do not have any private or public health insurance. Nearly one in ten (8%) adults aged 18-64 in the service area are uninsured, representing 88,300 uninsured adults. This percentage of uninsured adults is comparable to the SEPA region as a whole, lower than Philadelphia County (12%), but higher than Bucks, Chester, Delaware and Montgomery Counties (6%, 7%, 7%, 5%). Attendees at community meetings noted that the cost of co-pays and deductibles makes accessing healthcare difficult for middle-income service area residents.
- Nearly 180,000 (13%) of residents in the service area did not visit a healthcare provider in the past year, and 12% (178,000) have no regular source of care; this rate is higher than Bucks, and Delaware Counties (10%, 10%).
- Community meeting participants expressed the need to expand navigation and social work services beyond scheduling and to follow the patient through the entire treatment process.
- Over 218,000 adults (15%) in the service area do not have prescription coverage.
- Approximately 93,000 women ages 21 to 65 in the service area (14%) did not receive a Pap test in the past three years. This does not meet the Healthy People 2020 goal for cervical cancer screenings of 93% or higher. Thirty-seven percent of women age 40 and over did not have a mammogram in the past year (210,400). The percentage of women who were screened (63%) does not meet the Healthy People 2020 goal for screening mammography of 81.1% or higher.

NEEDS SUMMARY

For most of the SEPA Household Health Survey indicators, the findings for the service area were statistically the same as the region as a whole. However, a sizable amount of indicators were statistically worse than the region as a whole and could be prioritized for improvement. These areas are:

- Percentage of adults (18+) ever diagnosed with high blood pressure
- Percentage of adults (18+) ever diagnosed with diabetes
- Percentage of adults (20+) who are overweight
- Percentage of adults (20+) who are obese
- Percentage of adults (18+) ever diagnosed with a mental health condition
- Percentage of adults (18+) that did not fill a prescription due to cost
- Percentage of adults (18-64) currently uninsured

- Percentage of adults (18+) who consume <4 servings of fruit and vegetables/day
- Percentage of adults (18+) who exercise regularly
- Percentage of older adults (60+) in good, very good, or excellent physical health

Analysis of the quantitative and qualitative data collected shows that the unmet health care needs of the residents of this service area include the following prioritized needs:

- Access to primary regular healthcare for adults and children. In particular, across the continuum of care for chronic disease management.
- Access to preventative healthcare and routine health screenings should be improved. In particular, cancer screenings for women.
- Availability of high quality, affordable care, particularly for those individuals living in or near poverty, and who are uninsured or underinsured.
- Availability of safe places for recreation for children and adults.
- Increased community-based smoking cessation/ support resources.

Priority unmet needs in this area also include increased educational programs to address:

- Heart disease, and cancer management for all residents, with a special focus on comorbid conditions;
- Access to low cost health insurance;
- Health education about healthy lifestyles and disease management; and
- Smoking cessation counseling.

As stated by some PDPH representatives: "Better collaboration between public health and clinical health care on childhood asthma, childhood obesity, and women's reproductive health is an important area."

Many of these unmet needs are already being addressed in the CHNA area by the hospital, other health care providers, government, and local non-profits. The mission of Fox Chase CC is to prevail over cancer, marshaling hearts and mind in bold scientific discovery, pioneering prevention, and compassionate care.

**APPENDIX A: PHMC'S COMMUNITY AND
POPULATION ASSESSMENTS**

A list of community and population assessments PHMC has completed includes:

- 28 Community Health Needs Assessments for DVHC Member Hospitals, 2012
- Berks County Community Health Needs Assessment, 2012
- Philadelphia Health Care Trust Needs Assessment, 2011
- School District of Philadelphia Head Start Needs Assessment, 2010
- Jewish Federation of Greater Philadelphia Older Adult Needs Assessment, 2010
- Main Line Area Older Adults Needs Assessment, 2010
- William Penn Foundation Youth Development Initiative Population Studies, 2006, 2008, 2010
- National Nursing Centers Consortium Northeast Philadelphia Needs Assessment, 2009
- Latino Youth Needs Assessment, 2009
- National Children's Study Montgomery County Vanguard Center Needs Assessment, 2008
- Planned Parenthood of Bucks County LGBTQ Needs Assessment, 2007
- Project HOME North Philadelphia Needs Assessment, 2006
- Children's Hospital of Philadelphia Early Head Start Needs Assessment, 2003 and 2006
- Philadelphia Corporation for Aging Older Adults Needs Assessment, 2004
- North Penn (Montco) Community Health Special Populations Needs Assessment, 2003
- North Penn (Montco) Community Health Needs Assessment, 2002
- Brandywine Health Foundation Community Needs Assessment, 2002
- Philadelphia Chinatown Health Needs Assessment, 2001
- Philadelphia Latino Community Health Needs Assessment, 2001
- Burlington County, NJ Homeless Veterans Needs Assessment, 2001
- Phoenixville Community Health Foundation Special Populations Needs Assessment, 2000
- American Red Cross (SEPA Chapter) Needs and Impact Assessments, 1999
- Berwick, Pennsylvania Community Health Needs Assessment, 1999
- East Parkside Needs Assessment, 1999
- Phoenixville Community Health Foundation Needs Assessment, 1999
- City of Philadelphia Office of Housing and Community Development Elderly Housing Needs Assessment, 1997
- Presbyterian Foundation Assisted Living Assessment of West Philadelphia, 1997
- Five County (NJ) Elderly Health Needs Assessment, 1997
- Suburban Camden County Health Needs Assessment, 1997

- Bucks County Community Health Needs Assessment - Quantitative Analysis, 1994; Update, 1997
- Cumberland, Gloucester, and Salem Counties Health Needs Assessments, 1996
- Presbyterian Foundation Assisted Living Assessment of South and North Philadelphia, 1996
- Montgomery County Health Department Maternal and Child Health Needs Assessment - quantitative data analysis, 1996
- Haddington Area Needs Assessment, 1996
- Partnership for Community Health in the Lehigh Valley - implementation phase, 1996
- Delaware Valley Health Care Council Regional Health Profile, 1996
- City of Camden Needs Assessment, 1996
- Paoli Memorial Hospital Needs Assessment, 1994
- Northeast Philadelphia Partnership for a Healthier Community - qualitative data analysis, 1994
- Misericordia Hospital Community Health Needs Assessment , 1993
- Crozer-Keystone Health System, Delaware County Needs Assessment - quantitative data analysis, 1993
- Chester County Title V Maternal and Child Health Needs Assessment , 1993
- Chester County Maternal and Child Health Consortium Needs Assessment, 1993
- Bucks County Title V Maternal and Child Health Needs Assessment , 1993

APPENDIX B: U.S. CENSUS TABLES

KEY

Trends over time are shown as a brown line at the end of the table.

Fox Chase Service Area

Table 1. Socio-Demographic Indicators, U.S. Census

	2013	2015	2020	Trend
	N	N	N	
	%	%	%	%
Total Population	1,874,866	1,881,289	1,903,932	1.6%
Age				
0-17	427,733 22.8%	420,609 22.4%	415,794 21.8%	
18-44	651,119 34.7%	653,610 34.7%	651,637 34.2%	
45-65	516,247 27.5%	515,098 27.4%	501,325 26.3%	
65+	279,767 14.9%	291,972 15.5%	335,176 17.6%	
Gender				
Male	900,517 48.0%	904,305 48.1%	917,518 48.2%	
Female	974,349 52.0%	976,984 51.9%	986,414 51.8%	
Race/Ethnicity*				
White	1,131,005 60.3%	1,123,888 59.7%	1,090,542 57.3%	
Black	384,707 20.5%	384,273 20.4%	392,771 20.6%	
Asian	117,513 6.3%	120,879 6.4%	134,666 7.1%	
Other	40,380 2.2%	41,916 2.2%	46,264 2.4%	
Latino	201,261 10.7%	210,333 11.2%	239,689 12.6%	

Source: Nielsen-Claritas Pop-Facts Database and 2010 U.S. Census

Fox Chase Service Area

Table 2. Economic Indicators, U.S. Census

	2013	2015	2020	Trend
	N %	N %	N %	%
Total Population	1,874,866	1,881,289	1,903,932	1.6%
Income				
Median Household Income	\$59,356	\$61,896	\$65,637	
Education				
Less than HS	159,782 12.5%	155,221 12.5%	160,294 12.1%	
HS Graduate	723,086 56.8%	726,948 56.4%	747,419 56.5%	
College or More	390,733 30.7%	407,166 31.6%	414,406 31.3%	
Employment				
Employed	872,317 89.5%	863,980 88.6%	878,579 88.6%	
Unemployed	102,822 10.5%	110,955 11.4%	113,035 11.4%	
Poverty Status				
Families living in poverty WITHOUT children	46,773 9.9%	50,554 10.6%	51,437 10.6%	
Families living in poverty WITH children	34,902 15.5%	37,470 16.6%	38,117 16.6%	
Housing Unit Type				
Renter-occupied	234,741 32.8%	235,884 32.8%	240,142 32.9%	
Owner-occupied	481,923 67.2%	484,037 67.2%	490,532 67.1%	

Source: Nielsen-Claritas Pop-Facts Database and 2010 U.S. Census

Fox Chase Service Area

Table 3. Language Spoken at Home, U.S. Census

	2013	2015	2020	Trend
	N %	N %	N %	%
Total Population	1,874,866	1,881,289	1,903,932	1.6%
Language Spoken at Home				
English	1,440,100 81.9%	1,431,637 81.1%	1,451,791 81.1%	_____
Spanish	131,245 7.5%	140,468 8.0%	142,457 8.0%	_____
Asian Language	65,222 3.7%	67,441 3.8%	67,888 3.8%	_____
Other Language	121,573 6.9%	126,678 7.2%	128,148 7.2%	_____

Source: Nielsen-Claritas Pop-Facts Database and 2010 U.S. Census

Bucks County






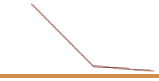

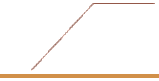


Table 1. Socio-Demographic Indicators, U.S. Census

	2013	2015	2020	Trend
	N %	N %	N %	%
Total Population	628,487	627,549	630,991	0.40%
Age				
0-17	139,737 20.0%	132,887 20.0%	124,713 20.0%	
18-44	194,860 31.0%	194,408 31.0%	195,984 31.0%	
45-65	195,228 31.0%	194,969 31.0%	188,680 30.0%	
65+	98,662 16.0%	105,285 17.0%	121,614 19.0%	
Gender				
Male	308,124 49.0%	307,761 49.0%	309,507 49.0%	
Female	320,363 51.0%	319,788 51.0%	321,484 51.0%	
Race/Ethnicity*				
White	539,721 85.9%	533,412 85.0%	523,857 83.0%	
Black	21,850 3.5%	23,645 3.8%	26,010 4.1%	
Asian	26,281 4.2%	28,188 4.5%	32,795 5.2%	
Other	10,779 1.7%	11,221 1.8%	12,631 2.0%	
Latino	29,856 4.8%	31,083 5.0%	35,698 5.7%	

Source: Nielsen-Claritas Pop-Facts Database and 2010 U.S. Census

Bucks County





Table 2. Economic Indicators, U.S. Census

	2013	2015	2020	Trend
	N %	N %	N %	%
Total Population	628,487	627,549	630,991	0.40%
Income				
Median Household Income	\$73,244	\$76,011	\$80,013	
Education				
Less than HS	29,714 6.8%	29,443 6.8%	29,872 6.7%	
HS Graduate	254,329 58.3%	253,037 57.4%	257,613 57.5%	
College or More	152,293 34.9%	158,315 35.9%	160,643 35.8%	
Employment				
Employed	325,028 91.9%	322,054 91.9%	328,872 91.9%	
Unemployed	28,668 8.1%	28,362 8.1%	28,959 8.1%	
Poverty Status				
Families living in poverty WITHOUT children	6,228 3.7%	6,756 4.0%	6,857 4.0%	
Families living in poverty WITH children	4,525 6.0%	4,681 6.1%	4,726 6.1%	
Housing Unit Type				
Renter-occupied	54,412 20.0%	54,329 20.0%	54,820 20.0%	
Owner-occupied	182,566 80.0%	183,272 80.0%	185,321 80.0%	

Source: Nielsen-Claritas Pop-Facts Database and 2010 U.S. Census

Bucks County

Table 3. Language Spoken at Home, U.S. Census

	2013	2015	2020	Trend
	N %	N %	N %	%
Total Population	628,487	627,549	630,991	0.40%
Language Spoken at Home				
English	530,902 89.4%	527,108 88.5%	530,576 88.6%	
Spanish	16,624 2.8%	17,784 3.0%	17,805 3.0%	
Asian Language	11,578 1.9%	10,827 1.8%	10,796 1.8%	
Other Language	34,809 5.9%	39,669 6.7%	39,765 6.6%	

Source: Nielsen-Claritas Pop-Facts Database and 2010 U.S. Census

Chester County

Table 1. Socio-Demographic Indicators, U.S. Census

	2013	2015	2020	Trend
	N %	N %	N %	%
Total Population	509,675	514,063	526,980	3.40%
Age				
0-17	124,080 20.0%	119,957 20.0%	116,636 20.0%	
18-44	167,546 33.0%	168,986 33.0%	172,119 33.0%	
45-65	147,848 29.0%	149,366 29.0%	148,212 28.0%	
65+	70,201 14.0%	75,754 15.0%	90,013 17.0%	
Gender				
Male	250,390 49.0%	252,665 49.0%	259,018 49.0%	
Female	259,285 51.0%	261,398 51.0%	267,962 51.0%	
Race/Ethnicity*				
White	412,368 80.9%	413,710 80.5%	415,138 78.8%	
Black	29,587 5.8%	30,293 5.9%	31,065 5.9%	
Asian	21,948 4.3%	23,644 4.6%	28,385 5.4%	
Other	9,133 1.8%	9,306 1.8%	10,444 2.0%	
Latino	36,639 7.2%	37,110 7.2%	41,948 8.0%	

Source: Nielsen-Claritas Pop-Facts Database and 2010 U.S. Census

Chester County

Table 2. Economic Indicators, U.S. Census

	2013	2015	2020	Trend
	N %	N %	N %	%
Total Population	509,675	514,063	526,980	3.40%
Income				
Median Household Income	\$85,554	\$83,868	\$86,663	
Education				
Less than HS	24,692 7.3%	24,368 7.3%	25,082 7.1%	
HS Graduate	146,489 43.5%	152,606 44.4%	157,737 44.5%	
College or More	165,691 49.2%	166,887 48.5%	171,938 48.5%	
Employment				
Employed	261,549 94.1%	263,833 93.0%	274,527 93.0%	
Unemployed	16,449 5.9%	19,821 7.0%	20,647 7.0%	
Poverty Status				
Families living in poverty WITHOUT children	4,759 3.6%	6,193 4.7%	6,358 4.7%	
Families living in poverty WITH children	3,381 5.1%	4,601 7.1%	4,724 7.1%	
Housing Unit Type				
Renter-occupied	44,551 20.0%	44,930 20.0%	46,074 20.0%	
Owner-occupied	141,794 80.0%	143,486 80.0%	147,130 80.0%	

Source: Nielsen-Claritas Pop-Facts Database and 2010 U.S. Census

Chester County

Table 3. Language Spoken at Home, U.S. Census

	2013	2015	2020	Trend
	N %	N %	N %	%
Total Population	509,675	514,063	526,980	3.40%
Language Spoken at Home				
English	421,292 88.2%	426,247 88.1%	437,527 88.1%	_____
Spanish	26,730 5.6%	26,825 5.5%	27,385 5.5%	_____
Asian Language	10,618 2.2%	10,315 2.1%	10,483 2.1%	_____
Other Language	19,196 4.0%	20,627 4.3%	21,094 4.2%	_____

Source: Nielsen-Claritas Pop-Facts Database and 2010 U.S. Census

Delaware County

Table 1. Socio-Demographic Indicators, U.S. Census

	2013	2015	2020	Trend
	N %	N %	N %	%
Total Population	559,856	563,729	569,605	1.70%
Age				
0-17	128,090 20.0%	126,131 20.0%	123,548 20.0%	
18-44	193,802 35.0%	195,383 35.0%	196,940 35.0%	
45-65	154,218 28.0%	154,833 27.0%	148,598 26.0%	
65+	83,746 15.0%	87,382 16.0%	100,519 18.0%	
Gender				
Male	268,621 48.0%	270,855 48.0%	274,319 48.0%	
Female	291,235 52.0%	292,874 52.0%	295,286 52.0%	
Race/Ethnicity*				
White	386,633 69.1%	386,153 68.5%	374,600 65.8%	
Black	115,152 20.6%	115,627 20.5%	123,719 21.7%	
Asian	27,970 5.0%	29,578 5.2%	33,303 5.8%	
Other	11,566 2.1%	12,129 2.2%	13,740 2.4%	
Latino	18,535 3.3%	20,242 3.6%	24,243 4.3%	

Source: Nielsen-Claritas Pop-Facts Database and 2010 U.S. Census

Delaware County

Table 2. Economic Indicators, U.S. Census

	2013	2015	2020	Trend
	N %	N %	N %	%
Total Population	559,856	563,729	569,605	1.70%
Income				
Median Household Income	\$61,884	\$62,974	\$65,373	
Education				
Less than HS	32,546 8.8%	29,402 8.8%	29,918 7.8%	
HS Graduate	209,603 56.5%	215,552 57.2%	219,948 57.3%	
College or More	128,802 34.7%	131,797 35.0%	134,001 34.9%	
Employment				
Employed	269,193 91.1%	267,719 91.0%	272,447 90.9%	
Unemployed	26,390 8.9%	26,635 9.0%	27,139 9.1%	
Poverty Status				
Families living in poverty WITHOUT children	9,896 7.1%	11,003 7.8%	11,086 7.8%	
Families living in poverty WITH children	7,984 11.4%	8,517 12.7%	8,564 12.6%	
Housing Unit Type				
Renter-occupied	61,787 30.0%	62,330 30.0%	63,233 30.0%	
Owner-occupied	146,967 70.0%	148,253 70.0%	149,677 70.0%	

Source: Nielsen-Claritas Pop-Facts Database and 2010 U.S. Census

Delaware County

Table 3. Language Spoken at Home, U.S. Census

	2013	2015	2020	Trend
	N %	N %	N %	%
Total Population	559,856	563,729	569,605	1.70%
Language Spoken at Home				
English	466,375 89.0%	467,360 88.0%	473,002 88.0%	_____
Spanish	13,556 3.0%	13,047 2.0%	13,132 2.0%	_____
Asian Language	14,367 3.0%	16,303 3.0%	16,353 3.0%	_____
Other Language	31,216 6.0%	33,518 6.0%	33,736 6.0%	_____

Source: Nielsen-Claritas Pop-Facts Database and 2010 U.S. Census

Montgomery County

Table 1. Socio-Demographic Indicators, U.S. Census

	2013	2015	2020	Trend
	N %	N %	N %	%
Total Population	809,053	817,612	833,447	3.00%
Age				
0-17	183,286 20.0%	177,668 20.0%	174,258 20.0%	
18-44	263,919 33.0%	268,500 33.0%	269,610 32.0%	
45-65	233,294 29.0%	235,156 29.0%	232,098 28.0%	
65+	128,554 16.0%	136,288 17.0%	157,481 19.0%	
Gender				
Male	392,569 49.0%	397,028 49.0%	405,144 49.0%	
Female	416,484 51.0%	420,584 51.0%	428,303 51.0%	
Race/Ethnicity*				
White	626,936 77.5%	629,519 77.0%	624,248 74.9%	
Black	70,247 8.7%	72,896 8.9%	78,401 9.4%	
Asian	56,447 7.0%	58,229 7.1%	65,513 7.9%	
Other	16,357 2.0%	17,247 2.1%	19,721 2.4%	
Latino	39,066 4.8%	39,721 4.9%	45,564 5.5%	

Source: Nielsen-Claritas Pop-Facts Database and 2010 U.S. Census

Montgomery County

Table 2. Economic Indicators, U.S. Census

	2013	2015	2020	Trend
	N %	N %	N %	%
Total Population	809,053	817,612	833,447	3.00%
Income				
Median Household Income	\$76,825	\$80,561	\$87,157	
Education				
Less than HS	39,186 7.0%	36,278 7.0%	37,032 6.4%	
HS Graduate	269,687 48.2%	271,507 47.7%	277,908 47.7%	
College or More	250,134 44.7%	261,981 46.0%	267,239 45.9%	
Employment				
Employed	418,816 93.3%	420,371 92.8%	432,645 92.8%	
Unemployed	30,110 6.7%	32,501 7.2%	33,474 7.2%	
Poverty Status				
Families living in poverty WITHOUT children	7,753 3.7%	8,280 3.9%	8,476 3.9%	
Families living in poverty WITH children	5,701 5.7%	5,631 5.7%	5,727 5.7%	
Housing Unit Type				
Renter-occupied	84,104 30.0%	84,801 30.0%	86,660 30.0%	
Owner-occupied	227,789 70.0%	230,077 70.0%	234,594 70.0%	

Source: Nielsen-Claritas Pop-Facts Database and 2010 U.S. Census

Montgomery County












Table 3. Language Spoken at Home, U.S. Census

	2013	2015	2020	Trend
	N %	N %	N %	%
Total Population	809,053	817,612	833,447	3.00%
Language Spoken at Home				
English	669,076 87.9%	671,640 87.0%	686,036 87.1%	—
Spanish	23,062 3.0%	25,184 3.3%	25,565 3.2%	—
Asian Language	27,506 3.6%	31,423 4.1%	31,835 4.0%	—
Other Language	41,309 5.4%	43,321 5.6%	44,054 5.6%	—

Source: Nielsen-Claritas Pop-Facts Database and 2010 U.S. Census

Philadelphia County










Table 1. Socio-Demographic Indicators, U.S. Census

	2013	2015	2020	Trend
	N %	N %	N %	%
Total Population	1,548,343	1,562,939	1,594,004	2.90%
Age				
0-17	346,802 20.0%	355,910 20.0%	366,280 20.0%	
18-44	639,228 41.0%	639,303 41.0%	633,139 40.0%	
45-65	365,043 24.0%	366,004 23.0%	364,051 23.0%	
65+	197,270 13.0%	201,722 13.0%	230,534 14.0%	
Gender				
Male	732,377 47.0%	740,196 47.0%	758,795 48.0%	
Female	815,966 53.0%	822,743 53.0%	835,209 52.0%	
Race/Ethnicity*				
White	551,134 35.6%	560,038 35.8%	553,818 34.7%	
Black	650,865 42.0%	640,976 41.0%	633,421 39.7%	
Asian	103,633 6.7%	105,925 6.8%	116,718 7.3%	
Other	37,833 2.4%	39,653 2.5%	43,425 2.7%	
Latino	204,878 13.2%	216,347 13.8%	246,622 15.5%	

Source: Nielsen-Claritas Pop-Facts Database and 2010 U.S. Census

Philadelphia County

Table 2. Economic Indicators, U.S. Census

	2013	2015	2020	Trend
	N %	N %	N %	%
Total Population	1,548,343	1,562,939	1,594,004	2.90%
Income				
Median Household Income	\$34,341	\$36,553	\$39,155	
Education				
Less than HS	202,166 20.0%	194,316 20.0%	202,692 18.9%	
HS Graduate	580,174 57.5%	588,576 57.2%	615,438 57.3%	
College or More	226,748 22.5%	245,718 23.9%	256,153 23.8%	
Employment				
Employed	618,227 85.4%	613,373 84.0%	623,191 84.0%	
Unemployed	105,990 14.6%	116,534 16.0%	118,546 16.0%	
Poverty Status				
Families living in poverty WITHOUT children	71,644 20.7%	75,010 21.5%	76,463 21.5%	
Families living in poverty WITH children	53,139 30.0%	55,674 31.5%	56,771 31.5%	
Housing Unit Type				
Renter-occupied	280,570 50.0%	284,697 50.0%	292,523 50.0%	
Owner-occupied	329,537 50.0%	332,482 50.0%	339,115 50.0%	

Source: Nielsen-Claritas Pop-Facts Database and 2010 U.S. Census

Philadelphia County












Table 3. Language Spoken at Home, U.S. Census

	2013	2015	2020	Trend
	N %	N %	N %	%
Total Population	1,548,343	1,562,939	1,594,004	2.90%
Language Spoken at Home				
English	1,142,550 79.0%	1,144,670 78.6%	1,172,056 78.7%	—————
Spanish	140,265 9.7%	146,596 10.1%	149,211 10.0%	—————
Asian Language	67,214 4.7%	69,399 4.8%	70,471 4.7%	—————
Other Language	95,388 6.6%	96,391 6.6%	98,214 6.6%	—————

Source: Nielsen-Claritas Pop-Facts Database and 2010 U.S. Census

SEPA

Table 1. Socio-Demographic Indicators, U.S. Census

	2013	2015	2020	Trend
	N %	N %	N %	%
Total Population	4,055,414	4,085,892	4,155,027	2.50%
Age				
0-17	921,995 20.0%	912,553 20.0%	905,435 20.0%	
18-44	1,459,355 36.0%	1,466,580 36.0%	1,467,792 35.0%	
45-65	1,095,631 27.0%	1,100,328 27.0%	1,081,639 26.0%	
65+	578,433 14.0%	606,431 15.0%	700,161 17.0%	
Gender				
Male	1,952,081 48.0%	1,968,505 48.0%	2,006,783 48.0%	
Female	2,103,333 52.0%	2,117,387 52.0%	2,148,244 52.0%	
Race/Ethnicity*				
White	2,516,792 62.1%	2,522,832 61.7%	2,491,661 60.0%	
Black	887,701 21.9%	883,437 21.6%	892,616 21.5%	
Asian	236,279 5.8%	245,564 6.0%	276,714 6.7%	
Other	85,668 2.1%	89,556 2.2%	99,961 2.4%	
Latino	328,974 8.1%	344,503 8.4%	394,075 9.5%	

Source: Nielsen-Claritas Pop-Facts Database and 2010 U.S. Census

SEPA

Table 2. Economic Indicators, U.S. Census

	2013	2015	2020	Trend
	N %	N %	N %	%
Total Population	4,055,414	4,085,892	4,155,027	2.50%
Income				
Median Household Income	\$58,640	\$60,593	\$64,164	_____
Education				
Less than HS	328,304 12.1%	313,807 12.1%	324,596 11.4%	_____
HS Graduate	1,460,282 53.8%	1,481,278 53.7%	1,528,644 53.8%	
College or More	923,668 34.1%	964,698 35.0%	989,974 34.8%	_____
Employment				
Employed	1,892,813 90.1%	1,887,350 89.4%	1,931,682 89.4%	_____
Unemployed	207,607 9.9%	223,853 10.6%	228,765 10.6%	_____
Poverty Status				
Families living in poverty WITHOUT children	100,280 10.0%	107,242 10.6%	109,240 10.7%	_____
Families living in poverty WITH children	74,730 15.3%	79,104 16.4%	80,512 16.4%	_____
Housing Unit Type				
Renter-occupied	525,424 30.0%	531,087 30.0%	543,310 30.0%	_____
Owner-occupied	1,028,653 70.0%	1,037,570 70.0%	1,055,837 70.0%	_____

Source: Nielsen-Claritas Pop-Facts Database and 2010 U.S. Census

SEPA

Table 3. Language Spoken at Home, U.S. Census

	2013	2015	2020	Trend
	N %	N %	N %	%
Total Population	4,055,414	4,085,892	4,155,027	2.50%
Language Spoken at Home				
English	3,230,195 84.9%	3,237,025 84.3%	3,299,197 84.4%	_____
Spanish	220,237 5.8%	229,436 6.0%	233,098 6.0%	_____
Asian Language	131,283 3.5%	138,267 3.6%	139,938 3.6%	_____
Other Language	221,918 5.8%	233,526 6.1%	236,863 6.1%	_____

Source: Nielsen-Claritas Pop-Facts Database and 2010 U.S. Census

APPENDIX C: VITAL STATISTICS TABLES

KEY

 Blue shading indicates HP2020 Goal is not been met.

Bar graphs in right column show trends over time.

Table 1. Average Annualized Fertility Rates for Women 15-44 Years by Race and Ethnicity, 2009-2012, in Fox Chase Service Areas

	Fox Chase	Bucks County	Chester County	Delaware County	Montgomery County	Philadelphia County	SEPA	
	Rate per 1,000 Number	Rate per 1,000 Number	Rate per 1,000 Number	Rate per 1,000 Number	Rate per 1,000 Number	Rate per 1,000 Number	Rate per 1,000 Number	
All Women 15-44	61.9 23,067	50.5 5,662	56.1 5,333	59.8 6,665	60.0 9,027	63.8 23,033	59.9 49,720	
Race/Ethnicity*								
White	50.5 11,351	47.9 4,641	53.2 4,160	54.0 3,996	56.1 6,535	42.8 6,238	50.0 25,570	
Black	67.8 6,032	54.1 281	51.6 366	70.6 1,911	59.7 886	72.1 10,969	69.9 14,412	
Asian	64.8 1,681	61.2 339	73.8 367	60.3 397	67.6 867	51.0 1,411	58.7 3,380	
Other	96.5 3,200	72.7 328	66.6 315	64.2 247	94.9 605	93.4 3,353	87.6 4,848	
Latina	85.8 3,819	72.1 432	97.0 711	70.0 278	91.0 719	84.6 3,965	84.7 6,106	
Non-Latina	57.7 18,933	48.8 5,179	52.4 4,597	58.0 6,231	58.0 8,266	58.6 18,435	56.3 42,708	








Notes:

The fertility rate is calculated per 1,000 women 15-44 years of age.

White, Black, Asian and Other races include Latinas. *Unknown race and ethnicity appear only for the total.

Source: Pennsylvania Department of Health, Bureau of Health Statistics and Research. Calculations prepared by PHMC.

Table 2. Average Annualized Fertility Rates for Women 15-17 Years by Race and Ethnicity, 2009-2012, in Fox Chase Service Areas

	Fox Chase	Bucks County	Chester County	Delaware County	Montgomery County	Philadelphia County	SEPA	
	Rate per 1,000 Number	Rate per 1,000 Number	Rate per 1,000 Number	Rate per 1,000 Number	Rate per 1,000 Number	Rate per 1,000 Number	Rate per 1,000 Number	
All Women 15-17	15.6 613	4.0 54	6.2 66	12.1 142	5.8 94	30.7 944	15.7 1,299	
Race/Ethnicity*								
White	4.3 98	3.1 36	3.5 31	4.4 34	2.5 32	9.2 76	4.3 209	
Black	29.7 303	14.3 9	21.9 16	31.3 94	19.5 35	36.1 615	33.1 769	
Asian	4.5 10	1.0 1	0.0 0	1.4 1	1.3 1	9.0 15	4.3 18	
Other	43.6 170	11.6 7	20.6 13	20.2 10	25.8 21	50.7 194	38.5 244	
Latina	40.9 206	14.7 10	37.4 29	30.0 12	37.0 28	45.8 232	40.6 309	
Non-Latina	11.6 397	3.4 43	3.7 36	11.0 125	4.1 64	26.6 683	12.7 951	








Notes:

The fertility rate is calculated per 1,000 women 15-17 years of age.

White, Black, Asian and Other races include Latinas. *Unknown race and ethnicity appear only for the total.

Source: Pennsylvania Department of Health, Bureau of Health Statistics and Research. Calculations prepared by PHMC.

Table 3. Average Annualized Low Birth Rates by Race and Ethnicity, 2009-2012, in Fox Chase Service Areas

	Fox Chase	Bucks County	Chester County	Delaware County	Montgomery County	Philadelphia County	SEPA	
	Rate per 1,000 Number	Rate per 1,000 Number	Rate per 1,000 Number	Rate per 1,000 Number	Rate per 1,000 Number	Rate per 1,000 Number	Rate per 1,000 Number	
All Live Births	92.4 2,139	77.9 443	67.2 360	85.5 573	70.2 636	108.7 2,514	90.6 4,525	
Race/Ethnicity*								
White	71.7	74.5	60.7	66.7	62.2	73.5	67.6	
	816	347	254	268	408	460	1,736	
Black	134.8	106.4	126.7	125.4	125.7	135.8	133.0	
	818	30	47	241	112	1,497	1,926	
Asian	81.3	97.3	76.9	78.0	67.7	83.5	79.5	
	137	33	28	31	59	118	269	
Other	89.3	78.2	72.1	75.8	68.2	96.8	89.3	
	287	26	23	19	42	326	435	
Latino/a	87.3	65.7	60.4	71.8	68.2	95.6	85.1	
	335	29	43	20	49	381	522	
Non-Latino/a	92.3	78.0	68.2	84.2	70.1	109.7	90.0	
	1,753	406	315	527	582	2,031	3,860	








Notes:

Low birth weight is defined as an infant weighing less than 2500 grams (5.5 lbs.) at birth. The low birth weight rate is calculate per 1,000 live births.

White, Black, Asian and Other races include Latino/as. *Unknown race and ethnicity appear only for the total.

Source: Pennsylvania Department of Health, Bureau of Health Statistics and Research. Calculations prepared by PHMC.

Table 4. Average Annualized Percentage of Infants Born Prematurely by Race and Ethnicity, 2009-2012, in Fox Chase Service Areas

	Fox Chase	Bucks County	Chester County	Delaware County	Montgomery County	Philadelphia County	SEPA	
	Percentage Number	Percentage Number	Percentage Number	Percentage Number	Percentage Number	Percentage Number	Percentage Number	
All Live Births	10.3 2,356	9.3 523	9.0 481	9.0 647	8.2 739	11.6 2,670	10.2 5,058	
Race/Ethnicity*								
White	8.9 1,005	9.1 424	8.7 362	8.4 336	7.9 516	8.9 554	8.6 2,192	
Black	13.6 819	11.4 32	14.0 51	12.7 243	12.1 106	13.9 1,523	13.6 1,955	
Asian	7.4 123	9.0 31	6.8 25	8.5 34	5.9 50	8.4 119	7.7 258	
Other	9.9 316	8.3 27	9.9 31	8.4 21	8.5 51	10.3 346	9.8 476	
Latino/a	9.6 367	7.8 34	9.0 64	8.8 25	8.4 60	10.3 410	9.7 591	
Non-Latino/a	10.3 1,937	9.3 481	9.0 414	9.6 600	8.2 673	11.7 2,158	10.2 4,325	

Notes:

Prematurity is defined as the birth of an infant before 37 weeks gestation. The percentage of infants born prematurely is calculated as a percentage of all live births that have birth certificate data on gestational age.

White, Black, Asian and Other races include Latino/as. *Unknown race and ethnicity appear only for the total.

Source: Pennsylvania Department of Health, Bureau of Health Statistics and Research. Calculations prepared by PHMC.

Table 5. Average Annualized Percentage of Women Receiving Late or No Pre-natal Care by Race and Ethnicity, 2009-2012, in Fox Chase Service Areas

	Fox Chase	Bucks County	Chester County	Delaware County	Montgomery County	Philadelphia County	SEPA	
	Percentage Number	Percentage Number	Percentage Number	Percentage Number	Percentage Number	Percentage Number	Percentage Number	
All Live Births	36.0 7,877	24.3 1,350	27.3 1,446	31.6 2,057	25.7 2,260	46.2 9,939	35.8 17,051	
Race/Ethnicity*								
White	24.3 2,672	21.3 973	24.3 1,005	22.3 881	19.3 1,232	32.5 1,953	24.1 6,045	
Black	50.2 2,789	47.4 129	48.6 175	48.0 883	47.2 402	53.0 5,317	51.7 6,905	
Asian	31.7 506	23.3 78	23.1 84	34.5 134	26.5 222	41.9 556	33.0 1,073	
Other	51.9 1,573	45.0 142	43.1 134	45.7 109	58.9 344	51.7 1,645	51.3 2,373	
Latina	50.0 1,807	42.2 176	44.3 311	42.5 114	56.2 391	50.2 1,883	49.3 2,875	
Non-Latina	32.9 5,931	22.6 1,152	24.6 1,125	30.5 1,863	23.0 1,851	45.2 7,766	33.5 13,756	

Notes:








Late prenatal care is defined as not having a recorded prenatal care visit in the 1st or 2nd trimesters, or none at all.

The percentage of women receiving late or no pre-natal care is calculated as the percentage of all live births that have birth certificate data on receipt of prenatal care.

White, Black, Asian, and Other races include Latina/os. *Unknown race and ethnicity only appear for the total.

Source: Pennsylvania Department of Health, Bureau of Health Statistics and Research. Calculations prepared by PHMC.

Table 6. Average Annualized Infant Mortality Rate by Race and Ethnicity, 2009-2012, in Fox Chase Service Areas

	Fox Chase	Bucks County	Chester County	Delaware County	Montgomery County	Philadelphia County	SEPA	
	Rate per 1000 Number	Rate per 1000 Number	Rate per 1000 Number	Rate per 1000 Number	Rate per 1000 Number	Rate per 1000 Number	Rate per 1000 Number	
All Live Births	7.3 169	5.8 33	4.9 26	7.0 47	4.8 44	9.3 215	7.3 365	
Race/Ethnicity*								
White	6.2 70	5.8 27	4.7 20	4.2 17	3.9 26	8.0 50	5.4 139	
Black	13.4 81	11.5 3	12.3 5	12.6 24	16.0 14	13.4 148	13.4 194	
Asian	3.1 5	2.2 1	2.7 1	7.5 3	1.7 2	4.2 6	3.6 12	
Other	3.9 13	6.1 2	2.4 1	11.1 3	4.1 3	3.4 12	4.0 20	
Latino/a	6.5 25	6.9 3	4.9 4	3.6 1	4.5 3	6.1 24	5.7 35	
Non-Latino/a	7.4 141	5.7 30	4.9 23	7.0 44	4.8 40	10.0 186	7.5 322	

Notes:

Infant mortality is defined as the death of an infant within the first year of birth and is calculated per 1,000 live infant births.

White, Black, Asian and Other races include Latino/as. *Unknown race and ethnicity is included only in the total.

Source: Pennsylvania Department of Health, Bureau of Health Statistics and Research. Calculations prepared by PHMC.

***Methodology Notes:**

Diabetes-related mortality data are derived from the multiple-cause-of-death files. Data include all mentions of diabetes on the death certificate, whether as an underlying or a multiple cause of death. Diabetes is approximately three times as likely to be listed as multiple cause of death than as underlying cause.

***Methodology Notes:**

Diabetes-related mortality data are derived from the multiple-cause-of-death files. Data include all mentions of diabetes on the death certificate, whether as an underlying or a multiple cause of death. Diabetes is approximately three times as likely to be listed as multiple cause of death than as underlying cause.

Table 7. Age-Adjusted Annualized Mortality Rates for Selected Causes of Death, 2009-2012, in Fox Chase Service Areas									
	Healthy People 2020 Goal	Fox Chase	Bucks County	Chester County	Delaware County	Montgomery County	Philadelphia County	SEPA	
	Rate per 100,000	Rate per 100,000 Avg. Number	Rate per 100,000 Avg. Number	Rate per 100,000 Avg. Number	Rate per 100,000 Avg. Number	Rate per 100,000 Avg. Number	Rate per 100,000 Avg. Number	Rate per 100,000 Avg. Number	
All Causes of Death		747.1 16,627	685.9 5,232	633.9 3,431	750.1 5,235	663.8 6,995	893.4 14,009	756.38 34,900	
All Cancers	161.4	180.6 3,941	168.9 1,288	160.1 868	185.6 1,242	164.6 1,660	211.9 3,267	183.9 8,325	
Female Breast Cancer	20.7	25.0 313	25.3 109	23.0 71	26.0 100	22.6 127	28.5 259	25.6 664	
Lung Cancer	45.5	47.7 1,029	43.3 328	39.9 215	52.8 347	42.0 416	58.0 888	49.0 2,193	
Colorectal Cancer	14.5	15.8 349	14.6 112	14.8 81	18.2 124	13.7 140	19.5 302	16.6 758	
Prostate Cancer	21.8	23.1 196	17.9 53	19.2 40	21.6 58	19.5 80	33.7 190	24.3 421	
Female Genital	2.2	2.2 25	2.0 8	1.0 3	2.2 8	1.2 7	3.6 31	17.7 452	
Coronary Heart Disease	103.4	114.5 2,624	82.6 648	107.1 589	124.7 910	99.8 1,096	153.3 2,415	119.7 5,657	
Stroke	34.8	39.6 916	37.2 290	31.0 169	39.3 292	41.3 455	44.8 711	40.3 1,917	
HIV/AIDS	3.3	2.8 56	0.5 4	0.9 5	3.3 19	1.1 10	7.7 115	3.6 152	
Homicide	-	8.4 152	1.2 8	1.6 8	6.3 34	2.3 18	18.5 307	9.4 374	
Suicide	10.2	11.3 218	12.8 84	8.8 47	12.4 72	12.0 103	10.0 152	10.9 458	
All Accidents	-	39.1 779	36.0 236	26.6 136	36.5 222	31.8 291	45.0 692	37.0 1,576	
Motor Vehicle Accidents	-	6.3 120	8.1 51	5.8 29	4.5 27	5.5 43	6.2 98	6.0 248	
Accidental Drug/Alcohol Poisoning	-	3.8 73	3.2 19	2.1 11	3.6 20	6.3 50	3.2 49	3.6 1,576	
Diabetes	66.6	17.4 385	15.7 121	11.0 60	16.8 114	14.0 144	23.0 357	17.4 796	

Highlighted cells do not meet HP2020 Goal.

Note:

Mortality rates are calculated per 100,000 population.


Denominators to calculate age-adjusted rates to the Standard 2000 population derive from 2010 Census ZCTA data broken down into 19 age groups.

Source: Pennsylvania Department of Health, Bureau of Health Statistics and Research. Calculations prepared by PHMC.

Methodology Notes:

Diabetes-related mortality data are derived from the multiple-cause-of-death files. Data include all mentions of diabetes on the death certificate, whether as an underlying or a multiple cause of death. Diabetes is approximately three times as likely to be listed as multiple cause of death than as underlying cause.

Table 8. Currently Living with HIV/AIDS by County, 2014









	Bucks County	Chester County	Delaware County	Montgomery County	Philadelphia County	Pennsylvania	
	Rate per 100,000 Number	Rate per 100,000 Number	Rate per 100,000 Number	Rate per 100,000 Number	Rate per 100,000 Number	Rate per 100,000 Number	
Currently Living with HIV, including AIDS	6.5 122	5.6 85	15.8 265	6.4 155	45.7 2,106	11.3 4,320	

Note:

***Rates calculated by PHMC using HIV prevalence estimates provided by the Pennsylvania Department of Health divided by population estimates**

Source: Pennsylvania Department of Health, HIV/AIDS Investigations-Bureau of Epidemiology and American Community Survey.

Table 9. Communicable Disease Rates by Pennsylvania County, 2013 and 2014

	Bucks County	Chester County	Delaware County	Montgomery County	Philadelphia County	Pennsylvania	
	Rate per 100,000 Number	Rate per 100,000 Number	Rate per 100,000 Number	Rate per 100,000 Number	Rate per 100,000 Number	Rate per 100,000 Number	
Hepatitis B, Chronic	13.2 248	8.2 124	34.7 583	21.3 513	30.8 1,422	14.0 5,361	
Tuberculosis	1.6 30	1.6 24	3.2 53	2.3 55	6.1 283	1.9 732	
Lyme Disease	74.5 1,300	134.0 2,022	19.1 320	43.6 1,062	9.4 435	37.2 14,200	
Pertussis	15.8 297	14.3 216	19.2 323	18.0 434	8.6 396	9.6 3,666	
Chickenpox	10.0 187	7.0 106	3.1 52	7.3 175	13.9 641	8.3 3,157	
Chlamydia*	163.0 3,063	183.4 2,766	457.9 7,691	220.7 5,324	1316.7 60,702	406.7 155,395	
Gonorrhea*	23.4 440	41.0 619	114.6 1,924	40.9 986	446.6 20,587	110.0 42,043	
Syphilis, Primary and Secondary*	2.0 37	0.9 14	2.4 41	2.1 50	15.5 714	3.2 1,236	

Note:

Communicable disease rates are calculated per 100,000 population

*** Indicates that data are from 2013**

Source: Pennsylvania Department of Health, Bureau of Health Statistics and Research, EpiQMS

Table 10. Cancer Incidence Rates, 2008-2012, in Fox Chase Service Areas							
	Bucks County	Chester County	Delaware County	Montgomery County	Philadelphia County	SEPA	
	Rate per 100,000	Rate per 100,000	Rate per 100,000	Rate per 100,000	Rate per 100,000	Rate per 100,000	
	Avg. Number	Avg. Number	Avg. Number	Avg. Number	Avg. Number	Avg. Number	
All Selected Cancer Sites	503.8	492.4	527.2	493.6	533.0	512.7	
	3,809	2,698	3,400	4,761	8,200	22,867	
Selected Cancer Sites							
Female Breast	133.4	133.0	137.7	135.4	128.5	132.7	
	542	390	480	694	1,099	3,204	
Colorectal	42.5	40.0	50.5	43.1	52.8	47.0	
	323	219	330	426	809	2,106	
Female Genital	56.3	52.6	56.2	57.6	61.2	57.8	
	230	158	202	299	530	1,419	
Prostate	139.7	139.4	156.7	147.0	164.8	151.8	
	515	375	459	664	1,099	3,113	
Lung, Bronchus, and Trachea	63.9	55.4	72.6	57.5	81.3	68.6	
	482	297	472	562	1,244	3,057	
Leukemia	12.6	15.7	12.0	12.9	11.6	12.6	
	90	84	77	121	178	550	
Melanoma of the Skin	27.2	29.0	26.1	25.9	9.8	20.9	
	204	157	166	244	151	922	
Non-Hodgkin Lymphoma	23.5	21.9	20.8	22.4	19.6	21.3	
	177	119	133	217	299	946	
Stomach	6.3	6.2	6.3	5.8	9.6	7.3	
	48	34	42	57	147	327	
Small Intestine	2.3	2.2	2.9	2.5	2.8	2.6	
	17	13	19	24	42	115	
Liver and Intrahepatic Bile Duct	6.7	5.6	8.4	6.7	15.5	9.8	
	54	33	57	67	248	458	
Pancreas	13.8	13.0	12.9	14.3	15.3	14.2	
	106	72	86	142	236	641	
Bone and Articular Cartilage	1.0	1.3	0.6	1.3	0.9	1.0	
	6	7	3	11	14	40	
Urinary Bladder	26.4	25.4	23.7	26.1	22.1	24.3	
	202	137	156	258	339	1,092	
Kidney and Renal Pelvis	16.7	14.6	18.6	15.8	20.0	17.6	
	127	80	118	152	305	783	
Brain and Other Central Nervous System	7.7	8.3	7.5	7.0	6.1	7.1	
	54	44	46	63	93	302	
Thyroid	20.8	24.2	18.2	18.7	15.7	18.5	
	143	126	106	160	238	774	
Hodgkin Lymphoma	3.7	3.0	3.3	3.8	3.1	3.3	
	22	15	18	30	48	134	
Other Cancer	63.1	62.9	66.2	59.0	69.7	64.7	
	466	339	428	571	1,079	2,883	

HP2020 Goal for colon cancer: 39.3 new cases per 100,000 population. **Highlighted cells do not meet HP2020 Goal.**

Note:

Incidence rates are calculated per 100,000 population. Denominators to calculate age-adjusted rates to the Standard 2000 population Sources: Pennsylvania Department of Health, Bureau of Health Statistics and Research and 2010 U.S. Census. Calculations prepared by PHMC.

Table 11. Cancer Mortality Rates, 2008-2012, in Fox Chase Service Areas

	Bucks County	Chester County	Delaware County	Montgomery County	Philadelphia County	SEPA	
	Rate per 100,000	Rate per 100,000	Rate per 100,000	Rate per 100,000	Rate per 100,000	Rate per 100,000	
	Avg. Number	Avg. Number	Avg. Number	Avg. Number	Avg. Number	Avg. Number	
All Selected Cancer Sites	169.7	164.6	188.5	165.7	213.0	185.7	
	1,294	892	1,261	1,671	3,285	8,403	
Selected Cancer Sites							
Female Breast	25.4	23.4	26.1	22.4	28.4	25.6	
	109	72	100	126	258	664	
Colorectal	15.0	15.3	18.8	14.1	19.9	17.1	
	115	84	128	144	309	779	
Female Genital	15.5	15.7	18.2	16.8	19.7	17.7	
	65	48	69	94	176	452	
Lung, Bronchus, and Trachea	43.4	40.9	53.6	42.3	58.3	49.4	
	329	221	352	418	893	2,212	
Prostate Cancer	18.0	19.6	22.1	19.7	33.8	24.3	
	54	41	59	81	191	426	
Leukemia	7.0	6.8	7.0	7.1	7.1	7.0	
	52	36	47	71	109	315	
Melanoma of the Skin	3.6	3.9	3.8	2.7	2.0	2.9	
	27	21	25	27	31	130	
Non-Hodgkin Lymphoma	6.8	7.2	5.9	6.6	6.3	6.5	
	52	39	40	67	96	293	
Stomach	2.9	2.9	3.3	2.9	5.0	3.7	
	22	16	23	29	77	166	
Small Intestine	0.3	0.4	0.7	0.4	0.4	.4	
	2	2	5	5	7	20	
Liver and Intrahepatic Bile Duct	5.5	4.6	5.9	4.8	10.8	7.1	
	43	26	39	49	171	327	
Pancreas	12.1	12.3	11.4	13.0	13.2	12.6	
	94	67	77	130	203	570	
Bone and Articular Cartilage	ND	0.3	0.4	0.4	0.5	0.4	
	ND	2	3	4	8	17	
Urinary Bladder	4.7	4.9	4.5	4.4	5.0	4.7	
	37	26	32	47	78	219	
Kidney and Renal Pelvis	3.4	3.2	3.4	3.5	4.0	3.6	
	26	18	23	37	62	166	
Brain and Other Central Nervous System	4.9	4.8	4.3	4.1	3.1	4.0	
	37	27	28	38	47	177	
Thyroid	0.6	3.3	0.2	0.7	0.6	0.6	
	5	3	2	7	10	26	
Hodgkin Lymphoma	0.5	ND	0.3	0.3	0.5	0.4	
	3	ND	2	3	7	16	
Other Cancer	29.1	27.0	31.1	28.9	35.9	31.4	
	222	147	209	296	556	1,430	

HP2020 Goals: female breast cancer, 20.7 deaths per 100,000 females; colorectal cancer, 14.5 deaths per 100,000 population; prostate cancer, 21.8 deaths per 100,000 males; melanoma, 2.4 deaths per 100,000 population. **Highlighted cells do not meet HP2020 Goal.**

Note:

Incidence rates are calculated per 100,000 population. Denominators to calculate age-adjusted rates to the Standard 2000 population derive from ND=Not Displayed. Rates are not calculated and displayed when there are less than six occurrences of the event over the course of 2008-2012.

Sources: Pennsylvania Department of Health, Bureau of Health Statistics and Research and 2010 U.S. Census. Calculations prepared by PHMC

APPENDIX D: HOUSEHOLD HEALTH SURVEY TABLES


KEY	
	Blue shading indicates HP2020 Goal is not been met.
	Bar graphs in right column show differences in indicators.

Table 1. Health Status of Adults 18+, 2015

	Service Area	Bucks County	Chester County	Delaware County	Montgomery County	Philadelphia County	SEPA	
	N %	N %	N %	N %	N %	N %	N %	
Overall Health Status								
Excellent/Very Good/Good	1,197,400 82.3	461,300 87.0	353,200 89.3	352,600 80.6	533,100 86.1	904,400 76.4	2,604,600 82.3	
Excellent/Very Good/Good (age adjusted)*	84.4	88.8	90.7	81.2	87.1	78.2	83.8	
Fair/Poor	257,600 17.7	69,000 13.0	42,200 10.7	84,700 19.4	86,200 13.9	278,700 23.6	560,800 17.7	

Healthy People 2020 Goal for Good or Better Health: 79.8%. Highlighted cells do not meet HP2020 Goal.

Mental Health								
Diagnosed with mental health condition	240,300 16.6	82,400 15.7	60,400 15.3	75,300 17.2	87,500 14.2	245,800 20.8	551,400 17.5	
Receiving treatment for mental health condition	147,300 61.6	51,700 62.8	31,000 51.3	48,100 64.0	54,100 62.0	159,300 65.1	344,100 62.6	

Body Mass Index, Adults 20+								
Overweight	490,800 34.6	177,000 34.5	141,800 36.7	145,100 34.1	216,100 35.7	377,800 33.0	1,057,800 34.4	
Obese	454,700 32.1	147,300 28.7	87,800 22.7	133,700 31.4	169,400 28.0	388,300 33.9	926,500 30.1	
Obese (age adjusted)*	31.0	40.2	43.0	35.9	37.9	34.0	29.3	

Healthy People 2020 Goal for Obesity is 30.6% of adults 20+. Highlighted cells do not meet HP2020 Goal. Overweight is defined as having a BMI of 25-29 and obese is defined as having a BMI of 30 or greater.

Chronic Health Conditions								
Ever diagnosed with asthma	246,000 16.9	103,100 19.4	58,700 14.9	62,300 14.2	84,800 13.7	230,300 19.5	539,300 17.0	
Ever diagnosed with diabetes	197,700 13.6	62,600 11.8	37,200 9.4	55,100 12.7	65,000 10.6	181,500 15.4	401,500 12.7	
Ever diagnosed with high blood pressure	500,700 34.4	157,800 30.6	103,700 26.7	150,500 35.3	186,900 30.8	449,000 39.1	1,051,100 33.3	
High BP (age adjusted)*	28.1	22.5	20.2	27.6	24.9	33.5	27.4	
Not taking prescribed BP medication all or nearly all the time	22,900 5.2	6,400 4.7	700 0.7	5,400 4.3	5,800 3.6	28,000 7.3	46,300 5.2	
Not taking prescribed BP medication all or nearly all the time (age adjusted)*	5.7	6.7	1.3	8.8	5.8	7.4	6.7	

Healthy People 2020 Goal for adults with hypertension is 26.9% or fewer, and for adults with hypertension taking medication, 69.5% or more. Highlighted cells do not meet HP2020 goal.

Notes:

*Age adjusted using the direct method and the 2000 U.S. standard million population.

Source: PHMC's 2015 Southeastern Pennsylvania Household Health Survey

Table 2. Health Insurance and Access to Care for Adults 18+, 2015

	Service Area	Bucks County	Chester County	Delaware County	Montgomery County	Philadelphia County	SEPA	
	N	N	N	N	N	N	N	
	%	%	%	%	%	%	%	
Insurance Status								
Uninsured (18-64)	88,300	24,600	22,500	25,200	23,300	118,700	214,200	
	7.7	6.0	7.3	7.4	4.9	12.4	8.6	
No RX insurance	218,100	64,200	61,200	56,900	67,200	253,600	503,100	
	15.2	12.3	15.7	13.3	11.0	21.9	16.2	
Enrolled in Marketplace plan since 2013	92,400	29,100	26,400	26,800	31,900	84,000	198,200	
	36.4	35.0	36.9	37.4	32.4	38.0	36.3	
Healthy People 2020 Goal for health insurance is 100% of all adults. Highlighted cells do not meet HP2020 goal.								
Access to Care								
No regular source of care	177,600	54,400	51,600	45,000	75,100	174,400	400,600	
	12.2	10.3	13.0	10.3	12.2	14.7	12.7	
In the past year did not...								
Receive health care due to cost	150,400	51,700	35,100	47,100	53,200	136,100	323,400	
	10.3	9.8	8.9	10.8	8.6	11.5	10.2	
Fill a prescription due to cost	207,200	69,400	39,800	57,200	74,400	179,000	419,800	
	14.2	13.1	10.1	13.1	12.0	15.1	13.3	
Healthy People 2020 Goal for adults with no regular source of care is 26.1% Highlighted cells do not meet HP2020 goal.								

Source: PHMC's 2015 Southeastern Pennsylvania Household Health Survey

Table 3. Personal Health Behaviors of Adults 18+, 2015

	Service Area	Bucks County	Chester County	Delaware County	Montgomery County	Philadelphia County	SEPA	
	N %	N %	N %	N %	N %	N %	N %	
Diet and Nutrition								
Fewer than four servings of fruits and vegetables in a typical day	1,101,500 78.0	391,700 75.8	270,900 69.7	337,600 79.6	446,100 73.0	922,800 81.4	2,369,100 77.1	
Ate fast food in the past week	500,500 34.3	166,400 31.4	119,000 30.1	155,800 35.6	189,300 30.5	457,300 38.6	1,087,700 34.3	
Cut a meal in the past year due to cost	29,300 6.9	9,300 5.5	2,900 2.5	5,400 4.0	7,400 3.7	36,400 11.6	61,500 6.6	

Physical Activity								
Did not exercise in the past month	344,200 23.7	132,300 25.0	65,700 16.8	90,900 21.0	124,900 20.2	271,600 23.0	685,400 21.7	
Exercised fewer than 3 days per week	745,300 51.3	271,600 51.3	179,500 45.9	200,800 46.4	316,400 51.1	558,500 47.3	1,526,800 48.4	
Comfortable visiting neighborhood outdoor space during the day	1,123,400 78.3	420,300 81.3	325,300 83.6	322,700 75.8	514,200 83.4	849,200 73.1	2,431,800 78.2	

Healthy People 2020 Goal for no leisuretime physical activity is 32.6%. Highlighted cells do not meet HP 2020 Goal.

Cigarette Smoking								
Smokes cigarettes*	241,400 16.5	74,300 16.0	59,800 16.9	71,000 16.0	69,800 12.3	263,800 16.0	538,700 15.5	
Tried to quit smoking in past year (among smokers)	145,600 60.4	42,700 57.4	35,700 59.8	41,200 58.0	36,700 52.6	160,000 60.7	316,300 58.7	
Used e-cigarettes once or more in past month	98,000 6.7	39,800 7.5	23,400 5.9	26,800 6.1	41,300 6.7	86,700 7.3	217,900 6.9	
Someone smokes cigarettes inside home	181,000 12.4	53,600 10.1	32,800 8.3	55,600 12.7	49,300 7.9	180,800 15.3	372,100 11.7	

Healthy People 2020 Goal for cigarette smoking is 12%, Goal for smokers trying to quit is 80%, and goal for smokefree homes is 87%. Highlighted cells do not meet HP2020 Goal.

Notes:

*Age adjusted using the direct method and the 2000 U.S. standard million population.

Source: PHMC's 2015 Southeastern Pennsylvania Household Health Survey

Table 4. Utilization of Services by Adults 18+, 2015

	Service Area	Bucks County	Chester County	Delaware County	Montgomery County	Philadelphia County	SEPA	
	N %	N %	N %	N %	N %	N %	N %	
Healthcare Visits								
Did not visit healthcare provider in past year	178,800 12.5	75,900 14.5	50,900 12.9%	58,700 13.5	75,500 12.3	150,000 13.1	411,000 13.2	
Did not visit dentist in past year	500,400 34.4	157,600 30.0	87,400 22.1%	128,000 29.4	158,800 25.6	481,100 40.8	1,012,900 32.1	
Health Screenings								
Did not ever have HIV test	752,800 54.0	330,000 65.2	218,800 60.1	237,800 57.0	346,100 59.4	443,500 38.6	1,576,200 52.2	
Did not have blood pressure test in past year	136,300 9.4	50,900 9.8	29,400 7.5	28,400 6.5	52,600 8.5	119,400 10.2	280,700 8.9	
Did not have colonoscopy in past 10 years (adults 50+)	250,900 30.6	96,100 29.6	70,300 30.5	79,300 30.0	105,100 29.1	176,600 29.5	527,400 29.6	
Did not have Pap test in past three years (women 21-65)	93,000 15.7	32,600 15.9	27,500 17.3	31,400 17.7	34,200 14.1	69,800 14.4	195,600 15.4	
No Pap test (age adjusted)*	13.6	12.2	15.7	15.5	12.6	12.7	13.3	
Did not have clinical breast exam in past year (women)	273,600 35.0	94,700 34.6	65,900 32.1	90,100 38.2	118,400 35.4	224,100 35.2	593,200 35.2	
Did not have mammogram in past two years (women 50-74)	71,800 18.6	36,400 24.3	22,100 20.8	28,100 22.7	25,300 15.6	49,800 17.5	161,700 19.6	
No mammogram (age adjusted)*	18.3	24.5	20.9	22.3	15.7	17.3	19.5	
Did not have PSA or rectal exam for prostate cancer in past year (men 45+)	203,500 49.9	80,800 50.7	41,400 35.1	64,400 50.3	86,600 48.2	162,700 54.8	435,900 49.4	

Healthy People 2020 Goal for cervical cancer screenings is 93%, mammograms is 81.1%. Highlighted cells do not meet HP 2020 Goal.

Notes:

*Age adjusted using the direct method and the 2000 U.S. standard million population.

Source: PHMC's 2015 Southeastern Pennsylvania Household Health Survey

Table 5. Health Status and Service Needs of Older Adults 60+, 2015

	Service Area	Bucks County	Chester County	Delaware County	Montgomery County	Philadelphia County	SEPA	
	N %	N %	N %	N %	N %	N %	N %	
Health Status								
Excellent/Very Good/Good	321,200 77.0	129,500 82.8	94,000 86.1	105,500 83.2	155,800 83.2	205,000 70.7	689,900 79.3	
Fair/Poor	95,900 23.0	27,000 17.2	15,200 13.9	21,300 16.8	31,400 16.8	85,100 29.3	180,000 20.7	
Fallen in past year	91,200 21.8	36,500 23.3	24,800 22.4	24,900 19.5	41,800 22.3	63,500 21.9	191,500 22.0	
Activities of Daily Living								
At least one ADL limitation	50,800 12.2	17,900 11.4	9,300 8.4	14,700 11.5	17,300 9.2	46,300 15.9	105,400 12.1	
At least one IADL limitation	101,300 24.2	35,000 22.4	20,200 18.3	28,400 22.3	38,000 20.3	88,900 30.6	210,400 24.1	
ADL refers to Activities of Daily Living. IADL refers to Instrumental Activities of Daily Living.								
Mental Health and Social Isolation								
Signs of depression	50,300 12.9	15,700 10.8	7,600 7.3	14,000 12.0	11,900 6.7	48,200 18.2	97,400 12.1	
Talks to friends or relatives less than once a week	21,900 5.3	9,000 5.8	6,900 6.3	8,500 6.8	11,100 6.0	13,500 4.7	49,000 5.7	
Signs of depression is defined as having four or more depression symptoms on a ten item scale.								
Health Conditions								
Diagnosed with asthma	55,800 13.4	18,000 11.5	9,207 8.3	12,500 9.8	19,500 10.4	47,400 16.4	106,600 12.3	
Diagnosed with high blood pressure	236,400 56.8	85,900 54.8	58,884 53.4	65,800 51.9	91,600 49.1	191,400 66.1	493,600 56.8	
Diagnosed with diabetes	95,900 23.0	31,700 20.4	20,834 18.9	30,500 24.1	33,200 17.8	78,100 27.0	194,400 22.4	
Diagnosed with arthritis (2012)	195,900 53.2	134,500 27.6	88,799 23.1	109,100 25.3	153,600 24.6	348,000 29.1	440,100 52.8	
Wishes to Remain in Current Home								
Five years or less	80,400 21.2	28,800 20.3	20,200 20.0	18,300 15.8	35,400 20.3	59,900 22.8	162,500 20.4	
More than five years, less than ten	66,800 17.6	26,100 18.4	13,800 13.6	16,700 14.4	29,700 17.1	38,200 14.5	124,500 15.6	
Ten or more years	232,200 61.2	87,000 61.3	67,100 66.4	80,800 69.8	109,100 62.6	165,000 62.7	508,900 63.9	
Home Care & Other Services								
Paid for care in the home in past year	34,300 8.2	12,100 7.7	6,700 6.1	7,900 6.3	14,400 7.7	26,400 9.1	67,600 7.8	
Needs meal or food programs	12,300 3.2	900 0.6	1,400 1.3	2,100 1.7	2,500 1.4	18,200 7.0	25,000 3.1	
Needs transportation services	23,000 6.2	4,500 3.1	5,300 5.3	5,200 4.4	7,400 4.2	24,900 10.5	47,300 6.1	

Notes:
 *Age adjusted using the direct method and the 2000 U.S. standard million population.
 Source: PHMC's 2015 Southeastern Pennsylvania Household Health Survey

Table 6. Selected Child (Ages 0-17) Health Indicators, 2015

	Service Area	Bucks County	Chester County	Delaware County	Montgomery County	Philadelphia County	SEPA	
	N %	N %	N %	N %	N %	N %	N %	
Health Status								
Excellent/Very Good/Good	396,300	132,300	122,500	128,300	166,100	318,400	867,600	
	94.6	96.7	98.8	95.1	95.6	93.4	95.3	
Fair/Poor	22,400	4,500	1,400	6,600	7,700	22,500	42,700	
	5.4	3.3	1.2	4.9	4.4	6.6	4.7	
Diagnosed with asthma	75,100	21,600	18,100	28,500	25,600	73,500	167,500	
	17.9	15.8	14.7	21.2	14.7	21.5	18.4	
Access to Care								
No regular source of care	17,300	4,000	1,600	4,900	6,600	14,600	31,800	
	4.1	2.9	1.3	3.6	3.8	4.3	3.5	
Did not visit dentist in past year	70,700	19,700	16,800	27,200	27,700	69,500	161,000	
	16.9	14.4	13.7	20.3	16.0	20.4	17.7	
Did not receive needed dental care due to cost	17,600	4,900	800	4,400	8,000	16,900	35,000	
	4.2	3.6	0.7	3.2	4.6	4.9	3.8	
Body Mass Index (age 6+)								
Overweight	43,600	16,400	9,900	14,000	16,300	36,900	93,400	
	16.0	17.4	12.1	16.9	14.4	17.9	16.2	
Obese	62,900	13,400	8,400	14,700	21,300	65,700	123,500	
	23.1	14.2	10.3	17.8	18.8	32.0	21.4	
Overweight is calculated for children 6-17 years and is defined as scoring in the 85th-94th BMI-for-age percentile. Obese is calculated for children 6-17 years and is defined as scoring in the 95th of greater BMI-for-age percentile.								
Nutrition and Physical Activity								
Fewer than four servings of fruits and vegetables in a typical day	269,500	91,200	76,700	94,500	105,800	211,200	579,300	
	73.0	73.8	71.9	81.9	69.8	74.0	74.0	
Exercised fewer than 3 times per week (age 3+)	69,800	23,500	14,500	22,100	27,400	53,300	140,800	
	19.2	19.3	13.5	19.3	18.2	19.0	18.1	
Early Childhood Education								
Average number of hours/week in ECE setting (age 0-6)	14.1	14.3	11.5	11.8	14.1	14.4	13.6	

Source: PHMC's 2015 Southeastern Pennsylvania Household Health Survey

APPENDIX E: SIGNIFICANCE TESTING

KEY

NS = not statistically significant,
.05 = statistically significant,
.01 = highly statistically significant,
.001 = very highly statistically significant.

Green = the value for this variable for the SERVICE area is significantly better than for the remainder of SEPA

Red = the value for this variable for the SERVICE area is significantly worse than for the remainder of SEPA

Comparison of the Fox Chase Service area to Remainder of SEPA Adults (18-64)	
Health Measure	Significance level
In fair or poor health	NS
Ever diagnosed with high blood pressure	0.05
Ever diagnosed with diabetes	0.05
Ever diagnosed with asthma	NS
Overweight (age 20+) (BMI percentile = 25 - 29.9)	0.01
Obese (age 20+) (BMI percentile = 30 or higher)	0.001
Ever diagnosed with a mental health condition	0.05
Receive treatment for a mental health condition	NS
Did not receive care in past year due to cost	NS
Did not fill prescription in past year due to cost	0.01
Currently uninsured (ages 18-64)	0.01
Looked into buying insurance through healthcare.gov	NS
Difficult to find a plan with affordable monthly premiums	NS
Difficult to find a plan with affordable copays and deductibles	NS
Does not have a regular source of healthcare	NS
No visits to healthcare provider in past year	NS
No dental visit in past year	0.001
Blood pressure not taken in past year	NS
No colonoscopy or sigmoidoscopy in past 10 years (50+)	NS
No pap test in past 3 years (female 21-65)	NS
No breast exam in past year (female)	NS
No mammogram in past 2 years (female 50-74)	NS
No prostate screening in past year (male 45+)	NS
Consumed fast food three or more times in past week	NS
Fewer than 4 servings of fruits and vegetables per day	0.05
<3 days with 30 minutes of exercise/week,past month	0.001
Currently smokes cigarettes	NS
Tried to quit smoking in past year	NS
Low social capital	NS
Older Adults (60+)	
In fair or poor health	0.001
Any ADL limitations	NS
Any IADL limitations	NS
Signs of depression (4+ symptoms in 10 point scale)	NS
Children (0-17)	
In fair or poor health	NS
Overweight (BMI percentile = 85 – 94.9)	NS
Obese (BMI percentile = 95 or higher)	NS
Has no regular source of healthcare	NS
Fewer than 4 servings of fruits and vegetables per day	NS
<3 days with 30 minutes of exercise/week past month	NS
Examined by dentist in the past year	NS

APPENDIX F: RESOURCE LISTS

BUCKS COUNTY HOSPITALS	Address				
Aria Health Bucks County	380 N Oxford Valley Rd.	Langhorne	PA	19047	
Doylestown Hospital	595 West State St	Doylestown	PA	18901	
Grand View Health	700 Lawn Ave	Sellersville	PA	18960	
Lower Bucks Hospital	501 Bath Road	Bristol	PA	19007	
St. Luke's Hospital Quakertown Campus	1021 Park Avenue	Quakertown	PA	18951	
St Mary Medical Center	1201 Newtown-Langhorne Rd.	Langhorne	PA	19047	

BUCKS COUNTY HEALTH CLINICS AND OTHER HEALTHCARE PROVIDERS

(*includes mental health centers, acute care, rehabilitation centers, behavioral health centers, urgent care centers, etc.)

Name	Address				Type
Aldie Counseling Center	2291 Cabot Boulevard West	Langhorne	P A	1904 7	Psych Rehab
American Red Cross Lower Bucks County Homeless Shelter	1909 Veteran's Highway	Levittown	P A	1905 6	Homeless Shelter
Ann Silverman Community Health Clinic	595 W. State Street	Doylestown	P A	1890 1	Community Health Center
BARC DEVELOPMENTAL SERVICES	4950 YORK ROAD	HOLICON	P A	1892 8	Community Home Services
BCHIP Lower Bucks Clinic	2546B Knights Road	Bensalem	P A	1902 0	Community Health Center
BCHIP Children's Dental Program	700 Lawn Ave	Sellersville	P A	1896 0	Dental Care
Bethanna	1030 SECOND STREET PIKE	Southampton	P A	1896 6	Community Home Services

BUCKS COUNTY COMMUNITY CENTERS AND SERVICE ORGANIZATIONS

Bucks County Housing Group, Inc.	2324 Second Street Pike	Wrightstown	P A	1894 0	Community Home Services
BUCKS COUNTY MENTAL HEALTH CLINIC	1270 NEW RODGERS RD	Bristol	P A	1900 7	Community Home Services
Bucks County Mental Health/Developmental Programs	600 Louis Drive	Warminster	P A	1897 4	Community Home Services
CATHOLIC SOCIAL SERVICES	3400 BRISTOL PIKE	Bensalem	P A	1902 0	Partial Hospitalization/Outpatient
Chandler Hall Health Services, Inc.	99 Barclay Street	Newtown	P A	1894 0	Partial Hospitalization
St. Mary Children's Health Center	2546 Knights Road	Bensalem	P A	1902 0	Community Health Center
COMMUNITY OPTIONS	340 EAST MAPLE AVENUE	Langhorne	P A	1904 7	Partial Hospitalization
Delaware Valley Children's Center	2288 Second Street Pike	Wrighttown	P A	1894 0	Outpatient
DELTA COMMUNITY SUPPORTS INC	720 JOHNSVILLE BLVD	Warminster	P A	1897 4	Outpatient
Bucks County Health Department Doylestown Health Office	1282 Almshouse Road	Doylestown	P A	1890 1	County Health Department
Emergency Health Services	911 Freedom Way	Ivyland	P A	1897 4	Outpatient
FAMILY SERVICE ASSOCIATION OF BUCKS COUNTY	312 WEST BROAD STREET	Quakertown	P A	1895 1	Outpatient
FAMILY SERVICE ASSOCIATION OF BUCKS COUNTY	708 SHADY RETREAT RD	Doylestown	P A	1890 1	Outpatient
FAMILY SERVICE ASSOCIATION OF BUCKS COUNTY	4 CORNERSTONE DRIVE	Langhorne	P A	1904 7	Outpatient
FOUNDATIONS BEHAVIORAL HEALTH SYSTEM	833 EAST BUTLER AVENUE	Doylestown	P A	1980 1	Outpatient
HealthLink Medical Center	1775 Street Road	Southampton	P A	1896 6	Community Health Center

Ivyland Counseling Center	1210 Old York Road	Warminster	P A	1897 4	Outpatient
LENAPE VALLEY FOUNDATION	500 N WEST STREET	Doylestown	P A	1890 1	Outpatient
Bucks County Health Department Levittown Office	7321 New Falls Road	Levittown	P A	1905 5	County Health Department
Libertae Halfway House	5245 Bensalem Boulevard	Bensalem	P A	1902 0	
LIFEPATH INC	3500 HIGHPOINT BLVD	Bethlehem	P A	1801 7	
LIVE WELL SERVICES INC	203 FLORAL VALE BOULEVARD	Yardley	P A	1906 7	
LIVENGRIN FOUNDATION	4833 HULMEVILLE ROAD	Bensalem	P A	1902 0	
MATERNAL CHILD CONSORTIUM INC	800 CLARMONT AVENUE	Bensalem	P A	1902 0	
Mother Bachman Maternity Center	2560 Knights Road	Bensalem	P A	1902 0	
NEW LIFE OF COMMUNITY HEALTH SERVICES INC	3103 HULMEVILLE ROAD	Bensalem	P A	1902 0	
NEW VITAE INC	16 18 SOUTH MAIN STREET	Quakertown	P A	1895 1	
NHS BUCKS COUNTY	2260 CABOT BLVD W	Langhorne	P A	1904 7	
NHS Human Services	600 Louis Drive	Warminster	P A	1897 4	
No Longer Bound, Inc.	1230 Norton Ave	Bristol	P A	1900 7	
PAN AMERICAN MENTAL HEALTH SERVICES INC	ONE NORTH WILSON AVENUE	Bristol	P A	1900 7	
Penn Foundation Behavioral Health Services & Recovery Center	807 LAWN AVENUE	Sellersville	P A	1896 0	

PENNDel MENTAL HEALTH CENTER INC	1517 DURHAM ROAD	Penndel	P	1904	
			A	7	
PHILADELPHIA MENTAL HEALTH CLINIC	2288 SECOND ST PIKE	Newtown	P	1894	
			A	0	
Project Transition	1700 Street Road	Warrington	P	1897	
			A	6	
Pyramid Healthcare Quakertown	2705 Old Bethlehem Pike	Quakerto wn	P	1895	
			A	1	
Bucks County Health Department Quakertown Office	261 California Road	Quakerto wn	P	1895	County Health Department
			A	1	
REACH INTENSIVE PSYCHIATRIC REHABILITATION PROGRAM	712 LAWN AVENUE	Sellersville	P	1896	
			A	0	
Reach Out Foundation of Bucks County: Dual Diagnosis	152 Monroe Street	Penndel	P	1904	
			A	7	
SHARED SUPPORT INC	258 W ASHLAND STREET	Doylestown	P	1890	
			A	1	
Southern Bucks Recovery Community Center	Bristol Office Center	Bristol	P	1900	
			A	7	
St Mary Children's Health Center	2546 Knights Rd.	Bensalem	P	1902	
			A	0	
THE LIGHT PROGRAM INC	711 HYDE PARK	Doylestown	P	1890	
			A	1	
Today, Inc.	1990 North Woodbourne Road	Newtown	P	1894	
			A	0	
Today, Inc.: Prevention Services	3103 Hulmeville Road	Bensalem	P	1902	
			A	0	
BCHIP Volunteer Doctors Care Upper Bucks Clinic	261 California Road	Quakerto wn	P	1895	
			A	1	
WELLSPRING CLUBHOUSE	700 SOUTH MAIN STREET	Sellersville	P	1896	
			A	0	
Women's Recovery Community Center	25 Beulah Road	New Britain	P	1890	
			A	1	

WOODS SERVICES INC

RTS 213 & 413

Langhorne P 1904

A 7

(*includes: senior centers, family resource centers, homeless shelters, community/rec centers, YMCAs/YWCAs, etc.)

Name	Address				Type
Benjamin H. Wilson Senior Center	580 Delmont Ave.	Warminste r	P A	1897 4	Senior Center
Bensalem Senior Citizens Center	1850 Byberry Road	Bensalem	P A	1902 0	Senior Center
Boy Scouts of America	1 Scout Way	Doylestown	P A	1890 1	Youth Services
Bristol Township Senior Center	PO Box 1078	Levittown	P A	1905 8	Senior Center
BUCKS COUNTY CHILDREN AND YOUTH SOCIAL SERVICES AGENCY	4259 WEST SWAMP RD	Doylestown	P A	1890 2	Social Service Agency
Bucks County Housing Group, Inc.	2324 Second Street Pike	Wrightstown	P A	1894 0	Homeless Shelter
Bucks County Homeless Shelter	7301 New Falls Road	Levittown	P A	1905 5	Homeless Shelter
Central Bucks Family YMCA	2500 Lower St Road	Doylestown	P A	1890 1	YMCA/YWCA
Central Bucks Senior Center	700 Shady Retreat Rd.	Doylestown	P A	1890 1	Senior Center
Child Home & Community	144 Wood Street	Doylestown	P A	1890 1	Social Service Agency
Eastern Upper Bucks Seniors, Inc.	8040 Easton Road	Ottsville	P A	1894 2	Senior Center
Falls Township Senior Center at St. Mary Children's Health Center	282 Trenton Road	Fairless Hills	P A	1903 0	Senior Center
Family Resource Center	2546 Knights Road	Bensalem	P A	1902 0	Family Center

Indian Valley Boys & Girls	115 Washington Ave	Souderton	P A	1896 4	Youth Services
Kelly Family Center	Canal's End Plaza	Bristol	P A	1900 7	Family Center
Kelly Family Center	4 Cornerstone Drive	Langhorne	P A	1904 7	Family Center
Lower Bucks Senior Activity Center	Wood and Mulberry Sts.	Bristol	P A	1900 7	Senior Center
Lower Bucks/Fairless Hills Family YMCA	601 S Oxford Valley Rd	Fairless Hills	P A	1903 0	YMCA/YWCA
Middletown Senior Citizens Center	2142 Trenton Rd.	Levittown	P A	1905 6	Senior Center
Morrisville Senior Service Center	31 E. Cleveland Ave.	Morrisville	P A	1906 7	Senior Center
Morrisville YMCA Child Care	200 North Pennsylvania Avenue	Morrisville	P A	1906 7	YMCA/YWCA
Neshaminy Senior Citizens Center	1842 Brownsville Rd.	Trevose	P A	1905 3	Senior Center
North Penn Valley Boys & Girls	16 Susquehanna Ave	Lansdale	P A	1944 6	Youth Services
Northampton Township Senior Center	165 Township Road	Richboro	P A	1895 4	Senior Center
NORTHWESTERN HUMAN SERVICES OF BUCKS COUNTY	600 LOUIS DRIVE	Warminster	P A	1897 4	Social Service Agency
Pennridge Senior Center	146 E. Main St.	Silverdale	P A	1896 2	Senior Center
The Salvation Army	215 Appletree Drive	Levittown	P A	1905 8	Social Service Agency
The Wellness Center	555 S. Oxford Valley Road	Fairless Hills	P A	1903 0	YMCA/YWCA
Tri-Hampton YMCA	190 Sycamore St	Newtown	P A	1894 0	YMCA/YWCA

BUCKS COUNTY RESOURCES

Upper Bucks County YMCA	401 Fairview Ave	Quakerto wn	P A	1895 1	YMCA/YWCA
Upper Bucks Senior Citizens Center	2183 Milford Square Pike	Milford	P A	1833 7	Senior Center
Valley Youth House	800 N York Rd	Warminste r	P A	1897 4	Homeless Shelter
YWCA Bucks Landing Family Center	120 E. Street Road	Warminste r	P A	1897 4	Family Center
YWCA Bucks Meadow Family Center	3131 Knights Road	Bensalem	P A	1902 0	Family Center
YWCA Country Commons Family Center	3338 Richlieu Road	Bensalem	P A	1902 0	Family Center
YWCA Creekside Family Center	2500 Knights Road	Bensalem	P A	1902 0	Family Center
YWCA Glen Hollow Community Room	1100 Newportville Road	Croydon	P A	1902 1	YMCA/YWCA
YWCA Program Outreach Center	2425 Trevose Road	Trevose	P A	1905 3	YMCA/YWCA

BUCKS COUNTY FOOD DISTRIBUTION (*includes: Chain Supermarkets, Food Pantries, Farmers Markets/Produce Stands, etc.)

Name	Address		Type		
Acme	28 West Rd	Newtown	P A	1894 0	Chain Supermarket
Acme	2301 Pasqualone Blvd	Bensalem	P A	1902 0	Chain Supermarket
Acme	1336 Bristol Pike	Cornwell Heights	P A	1902 0	Chain Supermarket
Acme	105 East Street Road	Feasterville Trevose	P A	1905 3	Chain Supermarket

BUCKS COUNTY RESOURCES

Acme	6800 New Falls Road	Levittown	P A	1905 7	Chain Supermarket
Acme	545 West Trenton Ave	Morrisville	P A	1906 7	Chain Supermarket
Acme	480 N Main St	Doylestown	P A	1890 1	Chain Supermarket
Acme	2301 Pasqualone Blvd	Bensalem	P A	1902 0	Chain Supermarket
Acme	505 West Butler Avenue	Chalfont	P A	1891 4	Chain Supermarket
Acme	105 East Street Road	Feasterville Trevose	P A	1905 3	Chain Supermarket
Acme	6800 New Falls Road	Levittown	P A	1905 7	Chain Supermarket
Acme	545 West Trenton Ave	Morrisville	P A	1906 7	Chain Supermarket
Acme	48 West Road	Newtown	P A	1894 0	Chain Supermarket
Acme	808 East Street Road	Warminster	P A	1897 4	Chain Supermarket
Active Acres Farms	429 Stoopville Road	Newtown	P A	1894 0	Farmers Market/Produce Stand
AMISH BRISTOL MARKET	498 GREEN LANE	Bristol	P A	1900 7	Farmers Market/Produce Stand
Bedminster Orchard	1024 Kellers Church Road	Perkasie	P A	1894 4	Farmers Market/Produce Stand
BENSALEM WIC CLINIC	ST. MARY CHILDRENS CENTER	Bensalem	P A	1902 0	WIC Center
BJs Wholesale Club	616 N. West End Blvd.	Quakertown	P A	1895 1	Chain Supermarket
BJs Wholesale Club	200 Easton Road	Warrington	P A	1897 6	Chain Supermarket

BJs Wholesale Club	350 Commerce Blvd.	Fairless Hills	P A	1903 0	Chain Supermarket
Bolton Farm Market	1005 Main Street	Silverdale	P A	1896 2	Farmers Market/Produce Stand
Bottom Dollar Food	2134 Street Road	Bensalem	P A	1902 0	Chain Supermarket
Bottom Dollar Food	11 Bellevue Avenue	Penndel	P A	1904 7	Chain Supermarket
Bottom Dollar Food	371 West Broad Street	Quakertown	P A	1895 1	Chain Supermarket
Bottom Dollar Food	23 Bustleton Pike	Feasterville-Treose	P A	1905 3	Chain Supermarket
Bristol Amish Market LLC	498 Green Lane	Bristol	P A	1900 7	Farmers Market/Produce Stand
Bristol Borough Community Action Group, Inc.	99 Wood Street	Bristol	P A	1900 7	Food Pantry
Brumbaugh's Farm	2575 County Line Road	Telford	P A	1896 9	Farmers Market/Produce Stand
Cares Cupboard	152 Monroe Avenue	Penndel	P A	1904 7	Food Pantry
Charlann Farms FS	586 Stony Hill Rd	Yardley	P A	1906 7	Farmers Market/Produce Stand
Coordinating Council of Health and Welfare	73 Downey Drive	Warminster	P A	1897 4	Food Pantry
Costco	100 Veterans Way	Warminster	P A	1897 4	Chain Supermarket
Country Commons Family Center Food Pantry	3338 Richlieu Rd	Bensalem	P A	1902 0	Food Pantry
Deep Well Farm	1400 Fennel Road	Pennsburg	P A	1807 3	Farmers Market/Produce Stand
Deere Acres	2165 Trumbauersville Road	Quakertown	P A	1895 1	Farmers Market/Produce Stand

Derstine's Food Distributor	3245 State Rd	Sellersville	P A	1896 0	Food Distributor
Doylestown FM	West State Street & Hamilton Avenue	Doylestown	P A	1890 1	Farmers Market/Produce Stand
Doylestown Food Pantry	470 Old Dublin Pike	Doylestown	P A	1890 1	Food Pantry
DOYLESTOWN WIC CLINIC	BUCKS COUNTY HEALTH DEPARTMENT	Doylestown	P A	1890 1	WIC Center
Eastburn Farm	1085 Durham Road	Pineville	P A	1894 6	Farmers Market/Produce Stand
Emergency Relief Association of Lower Bucks	United Christian Church	Levittown	P A	1905 4	Food Pantry
Fairless Hills Produce Center	636 Lincoln Highway	Fairless Hills	P A	1903 0	Farmers Market/Produce Stand
Family Service Association of Bucks County	4 Cornerstone Dr.	Langhorne	P A	1904 7	Food Pantry
Field Karen & Mike	97 Styer's Lane	Langhorne	P A	1904 7	Farmers Market/Produce Stand
Genuardi's	73 Old Dublin Pike	Doylestown	P A	1890 1	Chain Supermarket
Genuardi's	2890 S Eagle Rd	Newtown	P A	1894 0	Chain Supermarket
Genuardi's	2200 Neshaminy Blvd	Bensalem	P A	1902 0	Chain Supermarket
Genuardi's	168 N Flowers Mill Rd	Langhorne	P A	1904 7	
Genuardi's	2395 York Rd	Jamison	P A	1892 9	Chain Supermarket
GIANT Food Stores	200 Town Ctr	Doylestown	P A	1890 1	Chain Supermarket
GIANT Food Stores	4357 W Swamp Rd	Doylestown	P A	1890 2	Chain Supermarket

GIANT Food Stores	471 Oxford Valley Rd	Fairless Hills	P A	1903 0	Chain Supermarket
GIANT Food Stores	4001 New Falls Rd	Levittown	P A	1905 6	Chain Supermarket
GIANT Food Stores	1465 W Broad St	Quakertown	P A	1895 1	Chain Supermarket
GIANT Food Stores	2721 Street Rd	Bensalem	P A	1902 0	Chain Supermarket
GIANT Food Stores	901 S West End Blvd	Quakertown	P A	1895 1	Chain Supermarket
GIANT Food Stores	3 Doublewoods Rd	Langhorne	P A	1904 7	Chain Supermarket
GIANT Food Stores	1055 Bustleton Pike	Feasterville	P A	1905 3	Chain Supermarket
GIANT Food Stores	250 Doublewoods Rd	Newtown	P A	1894 0	Chain Supermarket
GIANT Food Stores	466 Second Street Pike	Southampton	P A	1896 6	Chain Supermarket
GIANT Food Stores	6542 Logan Square	New Hope	P A	1893 8	Chain Supermarket
GIANT Food Stores	4275 County Line Rd	Chalfont	P A	1891 4	Chain Supermarket
GIANT Food Stores	720 West Street Rd	Warminster	P A	1897 4	Chain Supermarket
GIANT Food Stores	5858 Easton Rd	Plumsteadville	P A	1894 9	Chain Supermarket
GIANT Food Stores	389 Easton Rd	Warrington	P A	1897 6	Chain Supermarket
GIANT Food Stores	2395 York Rd	Jamison	P A	1892 9	Chain Supermarket
GIANT Food Stores	1153 N 5th St	Perkasie	P A	1894 4	Chain Supermarket

Greater Works Food Pantry	5918 Hulmeville Road	Bensalem	P A	1902 0	Food Pantry
Heaven's Bounty Quakertown,PA18951	Quakertown Church of the Brethren	Quakertown	P A	1895 1	Food Pantry
Hellerick's Family Farm	5500 Easton Road	Doylestown	P A	2E+0 5	Farmers Market/Produce Stand
Indian Valley Farmers Market	Main Street and Penn Avenue	Telford	P A	1896 9	Farmers Market/Produce Stand
Jesus Focus Ministry	1150 Bristol Road	Southampton	P A	1896 6	Food Pantry
JP Kocsis Grocery	1810 Gallows Hill Rd	Kintnersville	P A	1893 0	Chain Supermarket
Keystone Opportunity Center	104 Main Street	Souderton	P A	1896 4	Food Pantry
Langhorne FM	E Richardson Ave	Langhorne	P A	1904 7	Farmers Market/Produce Stand
Lapinski Farm	1003 Middle Road	Dublin	P A	1891 7	Farmers Market/Produce Stand
LEVITTOWN WIC CLINIC	GOVERNMENT SERVICES CENTER	Levittown	P A	1905 5	WIC Center
Loaves and Fishes Pantry	First United Methodist Church	Fairless Hills	P A	1903 0	Food Pantry
Manoff Market Gardens	3157 Comfort Road	Solebury	P A	1896 3	Farmers Market/Produce Stand
Mary's Cupboard	100 Levittown Parkway	Levittown	P A	1905 4	Food Pantry
Maximucks Farm Market	5793 Long Lane Road	Doylestown	P A	1890 2	Farmers Market/Produce Stand
Mccardles Holiday Farm	4316 Mechanicsville Road	Mechanicsville	P A	1893 4	Farmers Market/Produce Stand
Milford Square Shelter	2155 Milford Square Pike	Milford	P A	1893 5	Food Pantry

MILK HOUSE FARM	1118 SLACK RD	Newtown	P A	1894 0	Farmers Market/Produce Stand
Morrisville Presbyterian Church	771 N. Pennsylvania Avenue	Morrisville	P A	1906 7	Food Pantry
Myerov Family Farm	306 Elephant Rd	Perkasie	P A	1894 4	Farmers Market/Produce Stand
New Britain Baptist Church Food Larder	Route 202 & Tamanend Avenue	New Britain	P A	1890 1	Food Pantry
New Hope FM	182 W Bridge St	New Hope	P A	1893 8	Farmers Market/Produce Stand
No Longer Bound Bristol	5723 Watson & Norton Ave.	Bristol	P A	1900 7	Food Pantry
None Such Farm Market	4458 York Road	Buckingham	P A	1891 2	Farmers Market/Produce Stand
OTTSVILLE FM	8230 EASTON RD	Ottsville	P A	1894 2	Farmers Market/Produce Stand
Pathmark	500 Lincoln Hwy	Fairless Hills	P A	1903 0	
Penn Vermont Fruit Farm	831 Rolling Hills Road	Bedminster	P A	1891 0	Farmers Market/Produce Stand
Penn View Farm	1433 Broad Street	Perkasie	P A	1894 4	Farmers Market/Produce Stand
Penndel Food Pantry	349 Durham Road	Penndel	P A	1904 7	Food Pantry
Penridge	306 North 5th Street,	Perkasie	P A	1894 4	Food Pantry
PERKASIE FARMERS MARKET	7TH & MARKET ST	Perkasie	P A	1894 4	Farmers Market/Produce Stand
Playwicki Farm Farmers Market	2350 Bridgetown Pike	Feasterville	P A	1905 3	Farmers Market/Produce Stand
Plumsteadville Grange Farm Market	5901 Route 611, Easton Road	Plumsteadville	P A	1894 7	Farmers Market/Produce Stand

Produce Connection	851 New Rodgers Road	Bristol	P A	1900 7	Farmers Market/Produce Stand
Quakertown Farmers Market	201 Station Road	Quakertown	P A	1895 1	Farmers Market/Produce Stand
Quakertown Food Pantry	50 North 4th Street	Quakertown	P A	1895 1	Food Pantry
QUAKERTOWN WIC CLINIC	GOVERNMENT SERVICES CENTER	Quakertown	P A	1895 1	WIC Center
Richboro Shop N Bag	1023 2nd St Pike	Richboro	P A	1895 4	Chain Supermarket
Save-A-Lot	1625 Haines Rd	Levittown	P A	1905 5	
Save-A-Lot	1851 St Road	Bensalem	P A	1902 0	
ShopRite	2200 Bristol Road	Bensalem	P A	1902 0	
ShopRite	2200 Neshaminy Blvd	Bensalem	P A	1902 0	
ShopRite	547 S Oxford Valley Rd	Fairless Hills	P A	1903 0	
ShopRite	942 W St Road	Warminster	P A	1897 4	
Snipes Farm	890 West Bridge Street	Morrisville	P A	1906 7	Farmers Market/Produce Stand
Snipes Farm & Education Center	890 West Bridge Street	Morrisville	P A	1906 7	Farmers Market/Produce Stand
Solebury Orchards	3325 Creamery Road	New Hope	P A	1893 8	Farmers Market/Produce Stand
Solly Brothers	707 Almshouse Rd	Ivyland	P A	1897 4	Farmers Market/Produce Stand
Soulfull Blessings Bristol	Second Baptist Church of Bristol	Bristol	P A	1900 7	Food Pantry

Styer Orchard Inc	97 Styers Lane	Langhorne	P A	1904 7	Farmers Market/Produce Stand
SUELKE ROADSTANDSUELKE'S ROADSTAND	1912 OLD ROUTE 309	SELLERSVILLE	P A	1896 0	Farmers Market/Produce Stand
Sunflower Kings Farm	1455 Benner School Road	Trumbauersville	P A	1897 0	Farmers Market/Produce Stand
Sunflower King's Farm	State & Hamilton St	Doylestown	P A	1890 1	Farmers Market/Produce Stand
Superfresh	323 West Bridge St.	New Hope	P A	1893 8	Chain Supermarket
Superfresh	1601 Big Oak Rd	Yardley	P A	1906 7	
Superfresh	800 2nd Street	Richboro	P A	1895 4	Chain Supermarket
Superfresh	332 W Bridge St	New Hope	P A	1893 8	Chain Supermarket
Tabora Farm and Orchard	1104 Upper Stump Road	Chalfont	P A	1891 4	Farmers Market/Produce Stand
The Lord's Pantry	4050 Durham Road	Ottsville	P A	1894 2	Food Pantry
The Market at DelVal College	2100 Lower State Road	Doylestown	P A	1890 1	Farmers Market/Produce Stand
The Market At Styer Orchards	1121 Woodbourne Road	Langhorne	P A	1904 7	Farmers Market/Produce Stand
Thorpe Farmstand And Garden Center	371 Stoneybrook Road	Newtown	P A	1894 0	Farmers Market/Produce Stand
Tifereth Israel Food Pantry	2909 Bristol Rd.	Bensalem	P A	1902 0	Food Pantry
Traugers FM	335 Island Rd	Kintnersville	P A	1893 0	Farmers Market/Produce Stand
WARMINSTER WIC CLINIC	BUCKS COUNTY DEPT OF HEALTH	Warminster	P A	1897 4	WIC Center

Wegman's	1405 Main St,	Warrington	P A	1897 6	Chain Supermarket
Wildemore Farm	977 Upper Stump Road	Chalfont	P A	1891 4	Farmers Market/Produce Stand
Winding Brook Farm LLC	3014 Bristol Road	Warrington	P A	1897 6	Farmers Market/Produce Stand
WINDY SPRINGS FARM	RT 663	Milford Square	P A	1893 5	Farmers Market/Produce Stand
Wrightstown FM	2203 Second St Pike	Wrightstown	P A	1894 0	Farmers Market/Produce Stand

BUCKS COUNTY PHARMACIES	Address			
Alltown Pharmacy	1137 Bustleton Pike	Feasterville-Trevose	PA	19053
Belmont Pharmacy	3571 Hulmeville Road	Bensalem	PA	19020
Bensalem Pharmacy	2112 Street Rd	Bensalem	PA	19020
Bristol Borough Pharmacy	1020 Bristol Pike	Bristol	PA	19007
Budget Drug Store	1137 Bustleton Pike	Feasterville-Trevose	PA	19053
Burns Pharmacy	82 N Pennsylvania Ave	Morrisville	PA	19067
Cane & Able Inc	169 W Lincoln Hwy	Langhorne	PA	19047
Contract Pharmacy Service	125 Titus Ave	Warrington	PA	18976
CVS	160 S Main St	Doylestown	PA	18901
CVS	1456 Ferry Road	Doylestown	PA	18901
CVS	4361 Swamp Road	Doylestown	PA	18901
CVS	298 W Butler Ave	Chalfont	PA	18914
CVS	200 S Lincoln Ave	Newtown	PA	18940
CVS	755 Durham Rd	Newtown	PA	18940
CVS	8310 Easton Road	Ottsville	PA	18942
CVS	7 York Rd	Warminster	PA	18974
CVS	455 W Street Road	Warminster	PA	18974
CVS	2193 York Road	Jamison	PA	18929
CVS	2250 Bristol Road	Bensalem	PA	19020
CVS	3811 Neshaminy Blvd	Cornwall Heights	PA	19020
CVS	901 Bristol Pike	Croydon	PA	19021
CVS	298 E Street Rd	Feasterville	PA	19053
CVS	590 W Trenton Ave	Morrisville	PA	19067
CVS	101 Oxford Valley Rd	Woodside	PA	19067
CVS	3943 Hulmeville Road	Bensalem	PA	19020
CVS	1862 West Maple Ave	Langhorne	PA	19047
CVS	4214 Woodbourne Road	Levittown	PA	19055
CVS	302 West Bridge Street	New Hope	PA	18938
CVS	402 Route 313	Perkasie	PA	18944
CVS	1201 N. Fifth Street	Perkasie	PA	18944
CVS	1034 Second Street	Richboro	PA	18954

CVS	16 East Afton Avenue	Yardley	PA	19067
CVS	1675 Langhorne-Yardley Road	Yardley	PA	19067
Drugstore-Direct Inc	171 Rittenhouse Cir	Bristol	PA	19007
Family 1 Pharmacy	4005 Veterans Hwy	Levittown	PA	19056
Grand Plaza Pharmacy	965 Bristol Pike	Bensalem	PA	19020
Harris Pharmacy & Home Health	511 East Street	Doylestown	PA	18901
Heritage Pharmacy	1091 General Knox Rd	Washington Crossing	PA	18977
Horsham Square Pharmacy	30000 Anns Choice Way	Warminster	PA	18974
Knights Road Pharmacy	2788 Knights Road	Bensalem	PA	19020
Langhorne Pharmacy	172 N Pine St	Langhorne	PA	19047
Makefield Town Pharmacy	99 Makefield Rd	Yardley	PA	19067
Mat's Pharmacy	701 Bristol Pike	Croydon	PA	19021
Max-Well Pharmacy Services	375 W St Road	Warminster	PA	18974
Medical Plaza Pharmacy	240 Middletown Blvd	Langhorne	PA	19047
Medicine Shoppe	95 York Road	Warminster	PA	18974
Mill Street Pharmacy	416 Mill St	Bristol	PA	19907
Neshaminy Pharmacy	5417 Neshaminy Blvd	Bensalem	PA	19020
New-Care Pharmacy	711 Bustleton Pike	Feasterville-Treose	PA	19053
Nu-Way Pharmacy	1627 Haines Rd	Levittown	PA	19055
Giant Pharmacy Department	4001 New Falls Rd	Levittown	PA	19056
Riccio Family Pharmacy	2217 Bristol Pike	Bensalem	PA	19020
Rite Aid	472 N Main St	Doylestown	PA	18901
Rite Aid	306 Town Ctr	New Britain	PA	18901
Rite Aid	1745 S Easton Rd	Doylestown	PA	18901
Rite Aid	5176 Cold Springs Creamery Rd	Doylestown	PA	18902
Rite Aid	6542 H Logan Square	New Hope	PA	18938
Rite Aid	5835 Easton Rd	Plumsteadville	PA	18949
Rite Aid	6542 H Logan Square	New Hope	PA	18938
Rite Aid	345 W Broad Street	Quakertown	PA	18951
Rite Aid	1465-15 W Broad St	Quakertown	PA	18951
Rite Aid	1080 S West End Blvd	Quakertown	PA	18951
Rite Aid	410 2nd Street Pke	Village Shires	PA	18966

BUCKS COUNTY RESOURCES

Rite Aid	599 York Rd	Warminster Heights	PA	18974
Rite Aid	452 Pond St	Bristol	PA	19007
Rite Aid	244 Commerce Circle	Bristol	PA	19007
Rite Aid	600 Lincoln Highway	Fairless Hills	PA	19030
Rite Aid	1 Summit Square	Langhorne	PA	19047
Rite Aid	96 N Flowers Mill Rd	Langhorne	PA	19047
Rite Aid	1852 Brownsville Rd	Trevoise	PA	19053
Rite Aid	8716 New Falls Rd	Levittown	PA	19054
Rite Aid	4537 New Falls Rd	Levittown	PA	19056
Rite Aid	833 W Trenton Ave	Morrisville	PA	19067
Rite Aid	657 Heacock Rd	Yardley	PA	19067
Rite Aid	696 Stony Hill Rd	Yardley	PA	19067
Rite Aid	6912 New Falls Road	Levittown	PA	19057
Rite Aid	1 Ice Cream Alley	Newtown	PA	18940
Rite Aid	519 Constitution Ave	Perkasie	PA	18944
Rite Aid	1465-15 W Broad St	Quakertown	PA	18951
Rite Aid	800 Bustleton Pike	Richboro	PA	18954
Rite Aid	1039 2nd St Pike	Richboro	PA	18954
Sellersville Pharmacy	218 S Main St	Sellersville	PA	18960
Street Road Pharmacy	3532 Street Rd	Bensalem	PA	19020
Transition Pharmacy	4 Neshaminy Interplex Dr	Feasterville-Trevoise	PA	19053
Village Shires Pharmacy	1464 Buck Rd	Holland	PA	18966
VIP Pharmacy	516 S. Oxford Valley Rd	Fairless Hills	PA	19030
Walgreens	2319 York Road	Jamison	PA	18929
Walgreens	690 2nd Street Pike	Village Shires	PA	18966
Walgreens	10 York Road	Warminster	PA	18974
Walgreens	2435 Street Rd	Cornwall Heights	PA	19020
Walgreens	2 E Street Rd	Feasterville	PA	19053
Walgreens	8500 New Falls Rd	Levittown	PA	19054
Walgreens	5200 New Falls Rd	Levittown	PA	19056
Walgreens	1211 Oxford Valley Rd	Levittown	PA	19057
Whitman Pharmacy	4950 York Road	Doylestown	PA	18902

Village Compounding Pharmacy	1428 Easton Road	Warrington	PA	18976
Windsor Pharmacy	1508 Haines Rd	Levittown	PA	19055
Yorke Pharmacy	5524 New Falls Rd	Levittown	PA	19056
Lifestream Pharmacy	847 Easton Road	Warrington	PA	18976
Weis Pharmacy	73 Old Dublin Pike	Doylestown	PA	18901
ShopRite Pharmacy	942 W Street Rd	Warminster	PA	18974
Wegmans Pharmacy	1405 N Main Street	Warrington	PA	18976
Kmart Pharmacy	176 W St Rd	Feasterville-Treose	PA	19053
Giant Pharmacy Department	471 S Oxford Valley Rd	Fairless Hills	PA	19030
Oxford Valley Pharmacy	403 S Oxford Valley Rd	Fairless Hills	PA	19030
Target Pharmacy	2331 E Lincoln Hwy	Langhorne	PA	19047
Target Pharmacy	401 Easton Rd	Warrington	PA	18976
Target Pharmacy	800 Rockhill Dr	Bensalem	PA	19020
Target Pharmacy	610 N West End Blvd	Quakertown	PA	18951
Acme Sav-On Pharmacy	1336 Bristol Pike	Bensalem	PA	19020
Acme Sav-On Pharmacy	2301 Pasqualone Blvd	Bensalem	PA	19020
Acme Sav-On Pharmacy	480 N Main Street	Doylestown	PA	18901
Acme Sav-On Pharmacy	105 E Street	Feasterville	PA	19053
Acme Sav-On Pharmacy	505 W Butler Ave	Chalfont	PA	18914
Acme Sav-On Pharmacy	808 E Street Rd	Feasterville-Treose	PA	19053
Walmart Pharmacy	100 E Street Rd	Warminster	PA	18974
Walmart Pharmacy	3461 Horizon Blvd	Bensalem	PA	19020

CHESTER COUNTY HOSPITALS	Address			
Brandywine Hospital	201 REESEVILLE ROAD	Coatesville	PA	19320
Chester County Hospital	701 EAST MARSHALL ST	West Chester	PA	19380
Coatesville VA Medical Center	1400 BLACK HORSE HILL ROAD	Coatesville	PA	19320
Jennersville Regional Hospital	1015 WEST BALTIMORE PIKE	West Grove	PA	19390
Paoli Hospital	255 WEST LANCASTER AVENUE	Paoli	PA	19301
Phoenixville Hospital	140 NUTT ROAD	Phoenixville	PA	19460
Bryn Mawr Rehabilitation Hospital	414 Paoli Pike	Malvern	PA	

CHESTER COUNTY RESOURCES

CHESTER COUNTY HEALTH AND BEHAVIORAL HEALTH PROVIDERS (*includes: mental health centers, acute care, rehabilitation centers, behavioral health centers, urgent care centers, etc.)

Name	Address			Type
Advanced Treatment Systems	1825 East Lincoln Highway	Coatesville	PA 19320	Drug Alcohol Mental Health
Bowling Green	1375 Newark Road	Kennett Square	PA 19348	Drug Alcohol Mental Health
Center for Addictive Diseases	479 Thomas Jones Way	Exton	PA 19341	Drug Alcohol Mental Health
ChesPenn Coatesville	744 E. Lincoln Highway	Coatesville	PA 19320	Community Health Center
Chester Counseling Center	701 S. Main Street	Phoenixville	PA 19460	Drug Alcohol Mental Health
Chester Counseling Center	701 South Main St	Phoenixville	PA 19460	Drug Alcohol Mental Health
Chester County Womens Services Center	1028 E. Lincoln Hwy.	Coatesville	PA 19320	Womens Health Center
Chester County Womens Services Center	27 South Church St.	West Chester	PA 19382	Womens Health Center
Chester County Department of Drug Alcohol Services	601 Westtown Road	West Chester	PA 19382	Drug Alcohol Mental Health
Child Guidance Resource Center	744 E. Lincoln Highway	Coatesville	PA 19320	Drug Alcohol Mental Health
Community Services of Devereux	1041 West Bridge Street	Phoenixville	PA 19460	Drug Alcohol Mental Health
Fellowship Health Resources	723 Wheatland Street	Phoenixville	PA 19460	Drug Alcohol Mental Health
Gaudenzia Coatesville	31 S. 10th Avenue	Coatesville	PA 19320	Drug Alcohol Mental Health
Gaudenzia West Chester	110 Westtown Rd	West Chester	PA 19380	Drug Alcohol Mental Health
Holcomb Behavioral Health Systems	469 Creamery Way	Exton	PA 19341	Drug Alcohol Mental Health
Holcomb Behavioral Health Systems	835 Springdale Dr.	Exton	PA 19341	Drug Alcohol Mental Health
Holcomb Behavioral Health Systems	224 Hall Street	Phoenixville	PA 19460	Drug Alcohol Mental Health
Holcomb Behavioral Health Systems	920 E. Baltimore Pike	Kennett Square	PA 19348	Drug Alcohol Mental Health
Malvern Institute	940 King Road	Malvern	PA 19355	Drug Alcohol Mental Health
Planned Parenthood Coatesville	1001 East Lincoln Highway	Coatesville	PA 19320	Womens Health Center
Planned Parenthood West Chester	8 S. Wayne St	West Chester	PA 19382	Womens Health Center
Chester County Community Dental Center	744 E. Lincoln Highway	Coatesville	PA 19320	Dental Care
Project SALUD	731 West Cypress Street	Kennett Square	PA 19348	Community Health Center
Community Volunteers in Medicine	300 B Lawrence Dr.	West Chester	PA 19380	Community Health Center
Chester County Health Department	601 Westtown Road	West Chester	PA 19382	County Health Department
Maternal and Child Health Consortium	637 Millers Hill	Kennett Square	PA 19348	Womens Health Center
St. Agnes Nursing Center	233 West Gay Street	West Chester	PA 19380	Community Health Center
The Children's Dental Clinic	801 Conestoga Road	Berwyn	PA 19312	Dental Care
Option Care of Chester County	400 New Kent Drive	West Chester	PA 19380	Community Health Center

CHESTER COUNTY RESOURCES

The Clinic	143 Church Street	Phoenixville	PA	19460	Community Health Center
CVS Minute Clinic	105 E. Uwchlan Avenue	Exton	PA	19341	Urgent Care Center
CVS Minute Clinic	1776 E. Lancaster Avenue	Paoli	PA	19301	Urgent Care Center
CVS Minute Clinic	3015 E. Lincoln Hwy	Thorndale	PA	19372	Urgent Care Center
CVS Minute Clinic	760 Miles Road	West Chester	PA	19380	Urgent Care Center
CVS Minute Clinic	870 E. Baltimore Pike	Kennett Square	PA	19348	Urgent Care Center
Pioneer Urgent Care	1572 Wilmington Pike	West Chester	PA	19382	Urgent Care Center
Premier Immediate Medical Care	278 Eagleville Boulevard	Exton	PA	19341	Urgent Care Center
Doctor's Express Urgent Care	150 E. Pennsylvania Avenue	Downingtown	PA	19335	Urgent Care Center
Carestat Urgent Care Center	1305 W. Chester Pike	Havertown	PA	19083	Urgent Care Center
Urgent Care	127 W. Chester Pike	Swarthmore	PA	19083	Urgent Care Center

CHESTER COUNTY SOCIAL SERVICES (*includes: senior centers, family resource centers, homeless shelters, community/rec centers, YMCAs/YWCAs, etc.)

Name	Address				Type
Life Transforming Ministries	643 East Lincoln Highway	Coatesville	P A	19320	Education/Employment Center
Opportunities Industrialization Center	790 East Market St	West Chester	P A	19382	Education/Employment Center
PA CareerLink	250 East Harmony St	Coatesville	P A	19320	Education/Employment Center
The Employment, Advancement, Retention Network Center	400 East Lincoln Highway	Coatesville	P A	19320	Education/Employment Center
The H.O.O.D Youth One-Stop	530 East Union St	West Chester	P A	19382	Education/Employment Center
Wings for Success	490 Lancaster Ave	Frazer	P A	19355	Education/Employment Center
Building Bridges Program (Human Services, Inc.)	330 W. Market Street	West Chester	P A	19380	Homeless/Emergency Shelter
City Gate Shelter	17 North Seventh Avenue	Coatesville	P A	19320	Homeless/Emergency Shelter

CYWA Shelter	423 E. Lincoln Highway	Coatesville	P A	19320	Homeless/Emergency Shelter
Domestic Violence Shelter	6 Pine Street	West Chester	P A	19381	Homeless/Emergency Shelter
Friends Association for the Care and Protection of Children	206 North Church Street	West Chester	P A	19380	Homeless/Emergency Shelter
Good Samaritan Shelter	141 East High Street	Phoenixville	P A	19460	Homeless/Emergency Shelter
His Mission	342 East Birch Street	Kennett Square	P A	19348	Homeless/Emergency Shelter
Safe Harbor	20 North Matlack Street	West Chester	P A	19380	Homeless/Emergency Shelter
Salvation Army	101 East Market Street	West Chester	P A	19381	Homeless/Emergency Shelter
St. Agnes Day Room	233 West Gay Street	West Chester	P A	19380	Homeless/Emergency Shelter
St. Mary's Franciscan Shelter	209 Emmett Street	Phoenixville	P A	19460	Homeless/Emergency Shelter
Valley Forge REACT	527 Berwyn Baptist Road	Berwyn	P A	19312	Homeless/Emergency Shelter
W.C. Atkinson Men's Shelter	810 East Diamond Street	Coatesville	P A	19320	Homeless/Emergency Shelter
Salvation Army	669 E Lincoln Hwy	Coatesville	P A	19320	Salvation Army
Salvation Army Family Store	250 E Market St	West Chester	P A	19382	Salvation Army
Salvation Army Railton House	101 E Market St	West Chester	P A	19382	Salvation Army
Coatesville Area Senior Center	22 North 5th Ave	Coatesville	P A	19320	Senior Centers
Dowington Area Senior Center, Inc.	983 East Lancaster Ave.	Downingtow n	P A	19335	Senior Centers

Kennet Area Senior Center	427 South Walnut St	Kennett Square	P A	19348	Senior Centers
Oxford Senior Center	12 East Locust St	Oxford	P A	19363	Senior Centers
Phoenixville Senior Adult Activity Center	153 Church St	Phoenixville	P A	19460	Senior Centers
West Chester Area Senior Center	530 East Union St	West Chester	P A	19382	Senior Centers
Chester County Government Services Center	601 Westtown Road	West Chester	P A	19380	Social Service Agency
Catholic Social Services	105 Prospect Ave	West Grove	P A	19390	Social Services Referral Agencies
Human Services, Inc	330 West Market St	Oxford	P A	19382	Social Services Referral Agencies
La Comunidad Hispana	731 West Cypress St	Kennett Square	P A	19348	Social Services Referral Agencies
La Comunidad Hispana	1001 E. Lincoln Highway	Coatesville	P A	19320	Social Services Referral Agencies
Oxford Area Neighborhood Services	35 North Third St	Oxford	P A	19636	Social Services Referral Agencies
Phoenixville Area Community Services	257 Church St	Phoenixville	P A	19460	Social Services Referral Agencies
WIC Office - Coatesville	1001 E Lincoln Highway	Coatesville	P A	19320	WIC
WIC Office - Toughkenamon	1120 Newark Rd	Toughkenamon	P A	19374	WIC
WIC Satellite Clinic - Spring City	145 Chestnut Street	Spring City	P A	19475	WIC
WIC Satellite Office - Oxford	6 Pine Street	Oxford	P A	19363	WIC
WIC Satellite Office - Phoenixville	145 South Main Street	Phoenixville	P A	19460	WIC

Brandywine YMCA	295 Hurley Rd	Coatesville	P A	19320	YMCA
Jennersville YMCA	880 W. Baltimore Pike	West Grove	P A	19390	YMCA
Kennett YMCA	101 Race Street	Kennett Square	P A	19348	YMCA
Octorara Program Center	104 Highland Road	Atglen	P A	19310	YMCA
Oscar Lasko Youth Program Center	1 East Chestnut Street	West Chester	P A	19380	YMCA
West Chester YMCA	605 Airport Road	West Chester	P A	19380	YMCA
Child Guidance Resource Center	744 E. Lincoln Highway	Coatesville	P A	19320	Child Behavioral Health
Human Services, Inc	744 E. Lincoln Highway	Coatesville	P A	19320	Social Services Referral Agency
Kennett Square Family Center	637 Millers Hill	Kennett Square	P A	19348	Social Services

CHESTER COUNTY FOOD DISTRIBUTION (*includes: Chain Supermarkets, Food Pantries, Distribution Centers, Farmers Markets)

Name	Address			Type	
Hidden Acres Farm Market	956 Fallowfield Rd	Atglen	P	1931	Farmers Market/Produce Stand
			A	0	
Acme	851 Gap Newport Pike	Avondale	P	1931	Grocery Store
			A	1	
Glen Willow Orchards	1657 Glen Willow Road	Avondale	P	1931	Farmers Market/Produce Stand
			A	1	
Mission Santa Maria	9016 Gap Newport Pike	Avondale	P	1931	Food Pantry/Cupboard
			A	1	
New Garden Growers Market	8943 Gap Newport Pike	Avondale	P	1931	Farmers Market/Produce Stand
			A	1	
Pathmark	450 Swedesford Rd	Berwyn	P	1931	Grocery Store
			A	2	
Trinity Presbyterian Food Bank	640 Berwyn Ave.	Berwyn	P	1931	Food Pantry/Cupboard
			A	2	
Siw Vegetables	4317 South Creek Road	Chadds Ford	P	1931	Farmers Market/Produce Stand
			A	7	
Acme	400 Simpson Drive	Chester Springs	P	1942	Grocery Store
			A	5	
Anselma Farmers & Artisans Market	1730 Conestoga Rd.	Chester Springs	P	1942	Farmers Market/Produce Stand
			A	5	
Clover Mill Farm	1439 Clover Mill Road	Chester Springs	P	1942	Farmers Market/Produce Stand
			A	5	
Milky Way Farm	521 Uwchlan Avenue	Chester Springs	P	1942	Farmers Market/Produce Stand
			A	5	
Bottom Dollar	100 Airport Rd	Coatesville	P	1932	Grocery Store
			A	0	
Cheap Grocer	809 E Lincoln Hwy	Coatesville	P	1932	Grocery Store
			A	0	
Coatesville Community Food Co-op	800 South First Ave.	Coatesville	P	1932	Food Pantry/Cupboard
			A	0	

Holy Tabernacle Church of God in Christ	533 Coates St.	Coatesville	P A	1932 0	Food Pantry/Cupboard
Hurricane Hill Farm	704 East Reeceville Road	Coatesville	P A	1932 0	Farmers Market/Produce Stand
Jubilee Evangelistic Ministries	920 E. Lincoln Highway	Coatesville	P A	1932 0	Food Pantry/Cupboard
Salvation Army	669 East Lincoln Hwy	Coatesville	P A	1932 0	Food Pantry/Cupboard
Triple Fresh	801 Doe Run Rd	Coatesville	P A	1932 0	Grocery Store
Vollmecke Orchards FS	155 Cedar Knoll Road	Coatesville	P A	1952 0	Farmers Market/Produce Stand
King's Potato Farm	302 Daleville Road	Cochranville	P A	1933 0	Farmers Market/Produce Stand
Devon Whole Food Village	821 West Lancaster Ave	Devon	P A	1908 7	Farmers Market/Produce Stand
Duncans Farm	966 North Valley Forge Road	Devon	P A	1933 3	Farmers Market/Produce Stand
Great Valley Food Cupboard	945 North Valley Forge Road	Devon	P A	1933 3	Food Pantry/Cupboard
Acme	3951 W Lincoln Hwy	Downington	P A	1933 5	Grocery Store
Lord's Pantry of Downingtown	141 E Lancater Ave	Downington	P A	1933 5	Food Pantry/Cupboard
Wegman's	1056 E. Lancaster Ave	Downington	P A	1933 5	Grocery Store
East Goshen Farmers Market	1161 PAOLI PIKE	East Goshen	P A	1938 0	Farmers Market/Produce Stand
Elverson Farmers Market	83 West Main Street	Elverson	P A	1952 0	Farmers Market/Produce Stand
Hopewell Furnace Farm Market	2 Mark Bird Lane	Elverson	P A	1952 0	Farmers Market/Produce Stand

Acme	11 West Lincoln Hwy	Exton	P A	1934 1	Grocery Store
Genuardi's	260 Eagleview Blvd	Exton	P A	1934 1	Grocery Store
Giant	141 E. Swedesford Rd	Exton	P A	1934 1	Grocery Store
People's Pantry at Church Road	400 Lancaster Ave.	Frazer	P A	1935 5	Food Pantry/Cupboard
Ludwigs Corner Hardware	1230 Pottstown Pike	Glenmoore	P A	1934 3	Farmers Market/Produce Stand
Salvation Army Service Unit	570 Fairview Rd	Glenmoore	P A	1934 3	Food Pantry/Cupboard
Alpaca Orchards	262 Lippitt Rd	Honey Brook	P A	1934 4	Farmers Market/Produce Stand
Brandywine Produce	180 Beaver Dam Road	Honey Brook	P A	1934 4	Farmers Market/Produce Stand
King's Herb Nook	1060 Compass Road	Honey Brook	P A	1934 4	Farmers Market/Produce Stand
The Blessing House	197 Leary Rd.	Honeybrook	P A	1934 4	Food Pantry/Cupboard
Barnard's Orchard and Greenhouses	1079 Wawaset Road	Kennett Square	P A	1934 8	Farmers Market/Produce Stand
Genuardi's	830 E. Baltimore Pike	Kennett Square	P A	1934 8	Grocery Store
Kennett Area Community Services	136 W Cedar St	Kennett Square	P A	1934 8	Food Pantry/Cupboard
Kennett Farmers Market	N. Union St & W. State St	Kennett Square	P A	1934 8	Farmers Market/Produce Stand
Kennett Farms	326 East Hillendale Road	Kennett Square	P A	1934 8	Farmers Market/Produce Stand
New Garden FS	290 Thompson Rd	Kennett Square	P A	1934 8	Farmers Market/Produce Stand

Pathstone	421 McFarland Rd.	Kennett Square	P A	1934 8	Food Pantry/Cupboard
School House Crossing	219 Onix Drive	Kennett Square	P A	1934 8	Farmers Market/Produce Stand
SuperFresh	863 E. Baltimore Pike	Kennett Square	P A	1934 8	Grocery Store
COOL BREEZE GOURMET GREENS	1001 WICKERTON RD	Landenberg	P A	1935 0	Farmers Market/Produce Stand
Schmidts Tree Farm	1741 Flint Hill Road	Landenberg	P A	1935 0	Farmers Market/Produce Stand
Briar Hollow	476 Little Elk Creek Road	Lincoln University	P A	1935 2	Farmers Market/Produce Stand
STOLTZFUS ISRAEL	204 CROWL TOOT RD	Lincoln University	P A	1935 2	Farmers Market/Produce Stand
Acme	75 Valley Stream Pkwy	Malvern	P A	1935 5	Grocery Store
Food Source	653 Swedesford Rd	Malvern	P A	1935 5	Grocery Store
Giant	225 Lancaster Ave	Malvern	P A	1935 5	Grocery Store
Great Valley Farmers Market	Great Valley Corporate Center	Malvern	P A	1935 5	Farmers Market/Produce Stand
Wegman's	50 Foundry Way	Malvern	P A	1935 5	Grocery Store
Acme	2176 Baltimore Pike	Oxford	P A	1936 3	Grocery Store
Family Produce	215 S. 3rd St	Oxford	P A	1936 3	Farmers Market/Produce Stand
Oxford Church of God	198 Barnsley Rd.	Oxford	P A	1936 3	Food Pantry/Cupboard
Oxford Farm Market #1 & #2	193 Limestone Road	Oxford	P A	1936 3	Farmers Market/Produce Stand

Oxford Neighborhood Services	35 N 3rd St	Oxford	P A	1936 3	Food Pantry/Cupboard
Oxford Village Farm Market	Third St & Locust St.	Oxford	P A	1936 3	Farmers Market/Produce Stand
Acme	39 Leopard Rd	Paoli	P A	1930 1	Grocery Store
Church of the Good Samaritan	212 W Lancaster Ave	Paoli	P A	1930 1	Food Pantry/Cupboard
Paoli Presbyterian Church	225 S. Valley Rd.	Paoli	P A	1930 1	Food Pantry/Cupboard
SuperFresh	4 Industrial Blvd	Paoli	P A	1930 1	Grocery Store
Hershey's Farm Market	959 South Octorara Trail	Parkesburg	P A	1936 5	Farmers Market/Produce Stand
King's Sweet Corn & Produce	2858 Lower Valley Road	Parkesburg	P A	1936 5	Farmers Market/Produce Stand
Parkesburg Farm Market	315 First Avenue	Parkesburg	P A	1936 5	Farmers Market/Produce Stand
Parkesburg Mobile Food Pantry	10 Cemetery Rd	Parkesburg	P A	1936 5	Food Pantry/Cupboard
Acme	785 Starr Street	Phoenixville	P A	1946 0	Grocery Store
Baptist Church of Phoenixville	248 Church St	Phoenixville	P A	1946 0	Food Pantry/Cupboard
Phoenixville Area Community Services	257 Church St	Phoenixville	P A	1946 0	Food Pantry/Cupboard
Phoenixville Farmers Market	Corner Of Bridge & Taylor Alley	Phoenixville	P A	1946 0	Farmers Market/Produce Stand
St. Peter's Episcopal Church	121 Church St	Phoenixville	P A	1946 0	Food Pantry/Cupboard
Yeagers Farm & Market Inc	1015 Pike Springs Road	Phoenixville	P A	1946 0	Farmers Market/Produce Stand

Kolb's Farm Store	151 Kolb Road	Spring City	P A	1947 5	Farmers Market/Produce Stand
Project Outreach Food Pantry	145 Chesnut St	Spring City	P A	1947 5	Food Pantry/Cupboard
Acme	907 Paoli Pike	West Chester	P A	1938 0	Grocery Store
Acme	1161 Wilmington Pike	West Chester	P A	1938 0	Grocery Store
ALDI	1146 Saint Finegan Dr	West Chester	P A	1938 2	Grocery Store
Genuardi's	1375 E. Boot Rd	West Chester	P A	1938 0	Grocery Store
Giant	698 Downingtown Pike	West Chester	P A	1938 0	Grocery Store
Giant	1502 West Chester Pike	West Chester	P A	1938 2	Grocery Store
Highland Orchards	1000 Marshalton-Thorndale Rd.	West Chester	P A	1938 0	Farmers Market/Produce Stand
Pete's Produce Farm	1225 East Street Road	West Chester	P A	1938 2	Farmers Market/Produce Stand
Queens Farm	2069 W Street Rd	West Chester	P A	1938 2	Farmers Market/Produce Stand
Salvation Army	101 E Market St	West Chester	P A	1938 2	Food Pantry/Cupboard
ShopRite	1115 W. Chester Pike	West Chester	P A	1938 2	Grocery Store
St. Agnes Day Room	233 E Gay St	West Chester	P A	1938 0	Food Pantry/Cupboard
West Chester FM	Church & Chestnut	West Chester	P A	1938 2	Farmers Market/Produce Stand
West Chester Food Cupboard	545 E Gay St	West Chester	P A	1938 0	Food Pantry/Cupboard

CHESTER COUNTY RESOURCES

Catholic Social Services	105 Prospect Ave	West Grove	P A	1939 0	Food Pantry/Cupboard
The Bridge Food Pantry and Clothes Closet	240 State Road	West Grove	P A	1939 0	Food Pantry/Cupboard
West Grove Farmers Market	Harmony Road	West Grove	P A	1939 0	Farmers Market/Produce Stand
West Grove United Methodist Church	300 N. Guernsey Road	West Grove	P A	1939 0	Food Pantry/Cupboard

DELAWARE COUNTY HOSPITALS	Address			
Crozer-Chester Medical Center	One Medical Center Boulevard	Upland	PA	19013
Delaware County Memorial Hospital	501 N. Lansdowne Avenue	Drexel Hill	PA	19026
Mercy Fitzgerald Hospital	1500 Lansdowne Avenue	Darby	PA	19023
Riddle Hospital	1068 W. Baltimore Pike	Media	PA	19063
Springfield Hospital	190 West Sproul Road	Springfield	PA	19064
Taylor Hospital	175 East Chester Pike	Ridley Park	PA	19078
Community Hospital	2600 W 9th Street	Chester	PA	19013

DELAWARE COUNTY HEALTH AND BEHAVIORAL HEALTH CENTERS					
(*includes: mental health centers, acute care, rehabilitation centers, behavioral health centers, urgent care centers, etc.)					
Name	Address				Type
ChesPenn Center for Family Health at Upper Darby	5 South State Road	Upper Darby	PA	19082	Community Health Clinic
WIC Administrative Office	2600 West 9th Street	Chester	PA	19013	WIC
WIC Chester	2600 West 9th Street	Chester	PA	19013	WIC
WIC Upper Darby	1 S. State Road	Upper Darby	PA	19082	WIC
WIC Springfield	1260 E. Woodland Ave	Springfield	PA	19064	WIC
ChesPenn Health Services East Side Health Center	125 East 9th Street	Chester	PA	19013	Community Health Clinic
ChesPenn Health Services Community Center for Family Health	2600 W. Ninth Street	Chester	PA	19013	Community Health Clinic
Mercy Fitzgerald Hospital- Ambulatory Clinic	1503 Lansdowne Avenue	Darby	PA	19023	
Child Guidance Resource Center	2000 Old West Chester Pike	Havertown	PA		Mental Health Services
Daemion House Community Counseling Center	92 Howellville Road	Berwyn	PA		Mental Health Services
American Day Treatment Center	401 Pilgrim Lane	Drexel Hill	PA	19026	Mental Health Services
Empower Youth LLC	210 W Front St	Media	PA	19063	Mental Health Services
Family and Community Service	600 N Olive St	Media	PA	19063	Mental Health Services
Holcomb Behavioral Health Systems	225 S 69th St	Upper Darby	PA	19082	Mental Health Services
Mirmont Treatment Center	100 Yearsley Mill Road	Media	PA	19063	Substance Abuse Services
Northwestern Human Services	800 Chester Pike	Sharon Hill	PA		Substance Abuse Services
Urgent Care	127 W. Chester Pike	Havertown	PA	19083	Urgent Care Center
CVS Minute Clinic	1218 E. Lancaster Ave	Bryn Mawr	PA	19010	Urgent Care Center

CVS Minute Clinic	3 S. Pennel Rd	Lima	PA	19037	Urgent Care Center
CVS Minute Clinic	795 Baltimore Pike	Springfield	PA	19064	Urgent Care Center
Take Care Clinic at Walgreens	4098 Edgemont Ave	Brookhaven	PA	19015	Urgent Care Center
Carestat Urgent Care Centers	1305 W Chester Pike	Havertown	PA	19083	Urgent Care Center
Delaware County State Health Center	151 W. Fifth Street	Chester	PA	19013	Public Health Services
Aids Care Group	2304 Edgmont Ave	Chester	PA	19013	Community Health Clinic
Delaware County Office of Behavioral Health	20 S. 69th Street	Upper Darby	PA	19082	Mental Health Services
Carelink Community Support Services	1510 Chester Pike	Eddystone	PA	19022	Mental Health Services
Elwyn	111 Elwyn Rd	Elwyn	PA	19063	Mental Health Services
Harwood House	9200 W Chester Pike	Upper Darby	PA	19082	Substance Abuse Services
Horizon House	1601 Parklane Rd	Swarthmore	PA	19081	Mental Health and Substance Abuse
Keystone Center	2001 S. Providence Ave	Chester	PA	19013	Substance Abuse Services
Northwestern Human Services	800 Chester Pike	Sharon Hill	PA	19079	Mental Health and Substance Abuse Services

DELAWARE COUNTY SOCIAL SERVICES (*includes: senior centers, family resource centers, homeless shelters, community/rec centers, YMCAs/YWCAs, etc.)

Name	Address				Type
Delaware County Office of Services for the Aging	206 Eddystone Ave	Eddystone	PA	19022	Senior Services
Delaware County Catholic Social Services	240 N Bishop Ave	Springfield	PA	19064	Social Services
Delaware County Catholic Social Services	130 E 7th St	Chester	PA	19013	Social Services
Salvation Army	151 West 15th St	Chester	PA	19013	Social Services
Salvation Army	22 North 9th St	Darby	PA	19022	Social Services

Salvation Army	66 Chester Pike	Darby	P A	1902 3	Social Services
Department of Intercommunity Health	201 W. Front St.	Media	P A	1906 3	Public Health Services
Department of Intercommunity Health	1414 Meetinghouse Road	Boothwyn	P A	1906 1	Public Health Services
Wesley House Shelter	701 Madison Street	Chester	P A	1901 3	Shelter
Life Center of Eastern Delaware County	6310 Market Street	Upper Darby	P A	1908 2	Shelter
Family Management Center	229 Norris Street	Chester	P A	1901 3	Shelter
Chester Senior Center	721 Hayes St	Chester	P A	1901 3	Senior Center
Surrey at Hometown Senior Center	302 South Jackson St	Media	P A	1906 3	Senior Center
Friendship Circle	1515 Landsdowne Ave	Darby	P A	1902 3	Senior Center
Schoolhouse Senior Center	600 Swarthmore Ave	Folsom	P A	1903 3	Senior Center
Good Neighbor Senior Center	1095 Hook Rd	Sharon Hill	P A	1907 9	Senior Center
Upper Darby Senior Center	326 Watkins Ave	Upper Darby	P A	1908 2	Senior Center
Surrey at Havertown Senior Center	1105 Earlington Rd	Havertown	P A	1908 3	Senior Center
Wayne Senior Center	108 Station Rd	Wayne	P A	1908 7	Senior Center
Adult Day of Chester	2701 West 10th Street	Chester	P A	1901 3	Adult Day Service Centers
Adult Day Services	3 South State Road	Upper Darby	P A	1908 2	Adult Day Service Centers

Children & Adult Disability & Educational Services Licensing Summary	401 Rutgers Avenue	Swarthmore	P A	1908 1	Adult Day Service Centers
Don Guanella Village	1799 South Sproul Road	Springfield	P A	1906 4	Adult Day Service Centers
Elwyn Miller Hall/Valley View	111 Elwyn Road	Elwyn	P A	1906 3	Adult Day Service Centers
Family Matters Adult Day Center	214 East Baltimore Pike	Clifton Heights	P A	1901 8	Adult Day Service Centers
Life at Home	701 Chester Pike	Sharon Hill	P A	1907 9	Adult Day Service Centers
New Beginnings Adult Day Care	18 East 8th Street	Chester	P A	1901 3	Adult Day Service Centers
Senior Care at Crozer	One Medical Center Boulevard	Upland	P A	1901 3	Adult Day Service Centers
Senior Care of Broomall	1991 South Sproul Road	Broomall	P A	1900 8	Adult Day Service Centers
Senior Care of Upper Darby	1500 Garrett Road	Upper Darby	P A	1908 2	Adult Day Service Centers
Family Support Line	100 West 6th St	Media	P A	1906 3	Family Support/Counseling
Senior Victim Services	20 S Olive St	Media	P A	1906 3	Senior Services
Delaware County Family Center	1515 Landsdowne Ave	Darby	P A	1906 3	Family Center
Amnion Crisis Center	944 Haverford Ave	Bryn Mawr	P A	1901 0	Pregnancy Center
Amnion Crisis Center	2251 Garrett Road	Upper Darby	P A	1908 2	Pregnancy Center
Delaware County Pregnancy center	2508 Long Lane	Chester	P A	1901 3	Pregnancy Center
Maternity Care Coalition	224 Long Lane	Upper Darby	P A	1908 2	Women's Health

The Postpartum Stress Center	1062 Lancaster Ave	Rosemont	P A	1901 0	Women's Health
Lansdowne YMCA	2110 Garrett Road	Lansdowne	P A	1905 0	YMCA
Ridley Area YMCA	900 South Avenue	Secane	P A	1901 8	YMCA
YWCA Chester	4 E 7th St	Chester	P A	1901 3	YWCA

DELAWARE COUNTY FOOD DISTRIBUTION (*includes: Chain Supermarkets, Food Pantries, Distribution Centers, Farmers Markets)						
Name	Address					Type
Amish Farmers Market of Chester	1200 Highland Ave	Chester	P	1901	Farmer Market/Produce	Stand
			A	3		
Amish Farmers Market of Chester	900 West 2nd St	Chester	P	1901	Farmer Market/Produce	Stand
			A	3		
Aston Farmers Market	Concord Rd	Aston	P	1901	Farmer Market/Produce	Stand
			A	4		
Booths Corner Farmers Market	1362 Noamons Creek Rd	Garnet Valley	P	1906	Farmer Market/Produce	Stand
			A	0		
Chester Farmers Market	9th & Kerlin Streets	Chester	P	1901	Farmer Market/Produce	Stand
			A	3		
Good Harvest Farm	389 West Lancaster Avenue	Wayne	P	1908	Farmer Market/Produce	Stand
			A	7		
Indian Orchards	24 Copes Lane	Media	P	1906	Farmer Market/Produce	Stand
			A	3		
Lansdowne Farmers Market	32 North Lansdowne Avenue	Lansdowne	P	1905	Farmer Market/Produce	Stand
			A	0		
Linvilla Orchards	137 West Knowlton Road	Media	P	1906	Farmer Market/Produce	Stand
			A	3		
Media Farmers Mkt	State St & Gay St	Media	P	1906	Farmer Market/Produce	Stand
			A	3		
Oakmont Farmers Market	2419 West Darby Road	Havertown	P	1908	Farmer Market/Produce	Stand
			A	3		
Ridley Park FM	105 E Ward St	Ridley Park	P	1907	Farmer Market/Produce	Stand
			A	8		
Rittenhouse Farms	389 Lancaster Avenue	Strafford	P	1908	Farmer Market/Produce	Stand
			A	7		
Swarthmore Farmers' Market	Municipal Building Parking Lot	Swarthmore	P	1908	Farmer Market/Produce	Stand
			A	1		
Wolffs Apple House	81 South Pennell Road	Media	P	1906	Farmer Market/Produce	Stand
			A	3		

DELAWARE COUNTY RESOURCES

Asbury AME Church	1712 providence Ave	Chester	P A	1901 3	Food Pantry
Bernardine Center	2625 West 9th St	Chester	P A	1901 3	Food Pantry
Blessed Virgin Mary Church	1101 Main St	Darby	P A	1902 3	Food Pantry
Catholic Social Services	240 North Bishop Ave	Springfield	P A	1906 4	Food Pantry
Catholic Social Services	130 East 7th St	Chester	P A	1901 3	Food Pantry
Chester East Side Ministries	9th and Potter Streets	Chester	P A	1910 3	Food Pantry
Christ Lutheran Church	7240 Walnut St	Upper Darby	P A	1908 2	Food Pantry
Christ Tabernacle Church	14 south Morton Ave	Morton	P A	1907 0	Food Pantry
Church of Nazarene	212 MacDade Blvd	Collingdale	P A	1902 3	Food Pantry
CityTeam Ministries	634 Sproul St	Chester	P A	1901 3	Food Pantry
Davis's Boarding Home	1024 West 2nd St	Chester	P A	1901 3	Food Pantry
Delaware County Mobile	224 Long lane	Upper Darby	P A	1908 2	Food Pantry
Penn State Nutrition Links	20 Paper Mill Rd	Springfield	P A	1906 4	Food Pantry
First United Methodist Church	350 West State St	Media	P A	1906 3	Food Pantry
God's House of Glory	900 East 9th St	Chester	P A	1901 3	Food Pantry
God's house of Prayer and Repair	51 East 9th st	Chester	P A	1901 3	Food Pantry

Community Outreach Project	Life Center of Eastern Delaware Valley	Upper Darby	P A	1908 2	Food Pantry
Loaves and Fishes Food Pantry	Prospect Hill Baptist Church	Prospect Park	P A	1907 6	Food Pantry
Mt Zion CME Church	Felton & Orange Ave	Darby Township	P A	1903 6	Food Pantry
Neighbor to Neighbor CDC	814 Clifton Ave	Sharon Hill	P A	1907 9	Food Pantry
New Jerusalem Food Center	3rd and Jeffrey Streets	Chester	P A	1901 3	Food Pantry
New Life Baptist Church	217 Chestnut St	Darby	P A	1902 3	Food Pantry
St Daniel's United Methodist Church	315 Edward St	Chester	P A	1901 3	Food Pantry
St Katharine Drexel	1408 West 2nd St	Chester	P A	1901 3	Food Pantry
St Mark's United Methodist Church	2220 South Sproul Road	Broomall	P A	1900 8	Food Pantry
St Mary's Episcopal Church	7th and Edwards St	Chester	P A	1901 3	Food Pantry
St Paul's CME Church	1007 West 3rd St	Chester	P A	1901 3	Food Pantry
Thomas Memorial Presbyterian Church	1414 West 3rd St	Chester	P A	1901 3	Food Pantry
True Vine Missionary Full Gospel Baptist Church	700 Morton Ave	Chester	P A	1901 3	Food Pantry
Upland Baptist Church	325 Main St	Upland	P A	1901 5	Food Pantry
Upper Darby Food Center	Calvary Presbyterian Church	Upper Darby	P A	1908 2	Food Pantry
West Peniel Recovery Center	215 West Parket St	Chester	P A	1902 3	Food Pantry

DELAWARE COUNTY RESOURCES

Acme	311 E Lancaster Ave	Wayne	P A	1980 7	Grocery Store
Acme	567 Sproul Rd	Broomall	P A	1900 8	Grocery Store
Acme	1991 Sprould Rd	Broomall	P A	1900 8	Grocery Store
Acme	600 W Lancaster ave	Bryn Mawr	P A	1901 0	Grocery Store
Acme	5300 W Baltimore Ave	Clifton Heights	P A	1901 8	Grocery Store
Acme	124 Morton Ave.	Folsom	P A	1903 3	Grocery Store
Acme	527 East Baltimore Pike	Media	P A	1906 5	Grocery Store
Acme	503 South Mac Dade Blvd	Holmes	P A	1904 3	Grocery Store
Acme	1067 W Baltimore Pike	Media	P A	1906 3	Grocery Store
Acme	3590 W Chester Pike	Newton Square	P A	1907 3	Grocery Store
Acme	7901 Lansdowne Ave	Upper Darby	P A	1908 2	Grocery Store
Acme	101 Byers Dr	Glen Mills	P A	1934 2	Grocery Store
Aldi	1205 Macdade Blvd	Collingdale	P A	1902 3	Grocery Store
Bottom Dollar Food	48 W Baltimore Ave	Lansdowne	P A	1905 0	Grocery Store
Foodsource	663 W lancaster ave	Bryn Mawr	P A	1901 0	Grocery Store
Fresh & Easy	3225 Chichester Ave	Upper Chichester	P A	1906 1	Grocery Store

DELAWARE COUNTY RESOURCES

Fresh Grocer	5000 State Rd	Drexel Hill	P A	1902 6	Grocery Store
Fresh Market	925 Baltimore Pike	Glen Mills	P A	1934 2	Grocery Store
Genuardi's	4855 W Chester Pike	Newton Square	P A	1907 3	Grocery Store
Genuardi's	Chesterbrook Village Ctr	Wayne	P A	1908 0	Grocery Store
Genuardi's	550 E Lancaster Ave	Wayne	P A	1908 7	Grocery Store
Genuardi's	20 Aldan Ave	Glen Mills	P A	1934 2	Grocery Store
Giant	3400 Concord Rd	Aston	P A	1901 4	Grocery Store
Giant	39 N Oak Ave	Clifton Heights	P A	1901 8	Grocery Store
Giant	300 E Baltimore Ave	Lansdowne	P A	1905 0	Grocery Store
Giant	721 W Sproul Rd	Springfield	P A	1906 4	Grocery Store
Keystone Foods	600 Kaiser Dr.	Folcroft	P A	1903 2	Grocery Store
Krausz's	260 W Baltimore Pike	Media	P A	1906 3	Grocery Store
Pathmark	30 Lawrence Rd	Broomall	P A	1900 8	Grocery Store
Pathmark	5005 Edgmont Ave	Brookhaven	P A	1901 5	Grocery Store
Pathmark	140 N Macdade Blvd	Glenolden	P A	1903 6	Grocery Store
Pathmark	420 Macdade Blvd	Folsom	P A	1903 3	Grocery Store

DELAWARE COUNTY RESOURCES

Pathmark	643 Conchester Hwy	Marcus Hook	P A	1906 1	Grocery Store
Pathmark	421 S 69th St	Upper Darby	P A	1908 2	Grocery Store
Price Rite	925 Providence Rd	Secane	P A	1901 8	Grocery Store
Save-A-Lot	3520 Edgmont Ave	Brookhaven	P A	1901 5	Grocery Store
Save-A-Lot	150 S Macdade Blvd	Darby	P A	1902 3	Grocery Store
Save-A-Lot	6786 Market St	Upper Darby	P A	1980 2	Grocery Store
Save-A-Lot Store #245	1850 Delmar Dr.	Folcroft	P A	1903 2	Grocery Store
Save-A-Lot Store #24854	1500 Garrett Road	Upper Darby	P A	1908 2	Grocery Store
Save-A-Lot Store #280	63 N Union Ave	Lansdowne	P A	1905 0	Grocery Store
ShopRite	1568 Chester Pike	Crum Lynne	P A	1902 2	Grocery Store
Stop & Shop	807 E Lancaster Ave	Villanova	P A	1908 5	Grocery Store
SuperFresh	1305 West Chester Pike	Havertown	P A	1908 3	Grocery Store
Swarthmore Co-Op Food Market	341 Dartmouth Ave	Swarthmore	P A	1908 1	Grocery Store
Trader Joe's	12 E State St	Media	P A	1906 3	Grocery Store
Trader Joe's	171 E Swedesford Rd	Wayne	P A	1980 7	Grocery Store
Whole Foods	821 Lancaster Ave	Wayne	P A	1908 7	Grocery Store

Whole Foods	475 Wilmington Pike	Glen Mills	P 1934 A 2	Grocery Store
--------------------	---------------------	------------	---------------	---------------

DELAWARE COUNTY PHARMACIES

Name	Address			
Sav-On Pharmacy	567 Sproul Rd	Broomall	PA	19008
CVS	2507 Chester Pike	Broomall	PA	19008
Rite Aid	2901 Springfield Rd	Broomall	PA	19008
CVS	1901 Sproul Rd	Broomall	PA	19008
CVS	1218 E Lancaster Ave	Bryn Mawr	PA	19010
Rosemont Pharmacy	1149 E Lancaster Ave	Bryn Mawr	PA	19010
Parvin's Pharmacy	30 N Bryn Mawr Ave	Bryn Mawr	PA	19010
Rite Aid	705 W Lancaster Ave	Bryn Mawr	PA	19010
Avenue Pharmacy	1111 Avenue of the States	Chester	PA	19013
Rite Aid	1600 Edgmont Ave	Chester	PA	19013
Rite Aid	2722 W 9th St	Chester	PA	19103
Neighbor Care Pharmacy	1 Medical Center Blvd	Chester	PA	19013
CVS	5020 Pennell Rd	Ashton	PA	19014
Walgreens	3620 Concord Rd	Ashton	PA	19014
Rite Aid	440 Pennell Rd	Ashton	PA	19014
Burman's Pharmacy	3400 Edgmont Ave	Brookhaven	PA	19105
CVS	3298 Edgmont Ave	Brookhaven	PA	19015
Medicine Shoppe	8 W Brookhaven Rd	Brookhaven	PA	19015
Walgreens	498 Edgmont Ave	Brookhaven	PA	19015
Woodlyn Pharmacy	1301 Jefferson Ave	Woodlyn	PA	19094
CVS	1306 Macdade Blvd	Woodlyn	PA	19094
Walgreens	52 Chester Pike	Darby	PA	19023
Public Drug	913 Main St	Darby	PA	19023
Sav-On Pharmacy	503 Macdade Blvd	Darby	PA	19023
Rite Aid	4316 Woodland Ave	Drexel Hill	PA	19026
CVS	5004 State Rd	Drexel Hill	PA	19026
CVS	802 N Lansdowne Ave	Drexel Hill	PA	19026

DELAWARE COUNTY RESOURCES

Rite Aid	832 N Lansdowne Ave	Drexel Hill	PA	19026
Rite Aid	1838 Delmar Dr	Folcroft	PA	19032
Sav-On Pharmacy	124 morton Ave	Folsom	PA	19033
Rite Aid	199 Kedron Ave	Folsom	PA	19033
CVS	1937 Macdade Blvd	Folsom	PA	19033
Walgreens	150 N Macdade Blvd	Glenolden	PA	19036
CVS	159 N Macdade Blvd	Glenolden	PA	19036
CVS	326 N Chester Pike	Glenolden	PA	19036
CVS	3 South Pennell Road	Lima	PA	19037
CVS	119 E Baltimore Ave	Lansdowne	PA	19050
Rite Aid	62 E Baltimore Ave	Lansdowne	PA	19050
Rite Aid	950 E Baltimore Ave	Lansdowne	PA	19050
CVS	125 Chester Ave	Lansdowne	PA	19050
Rite Aid	3120 Chichester Ave	Upper Chichester	PA	19061
Rite Aid	3296 Chichester Ave	Upper Chichester	PA	19061
CVS	3601 Chichester Ave	Upper Chichester	PA	19061
Walgreens	2608 Naamans Creek Rd	Upper Chichester	PA	19061
Boothwyn Pharmacy	2341 Chichester Ave	Upper Chichester	PA	19061
Elwyn Pharmacy	194 S New Middletown Rd	Media	PA	19063
CVS	295-299 East Baltimore Pike	Media	PA	19063
CVS	1067 W Baltimore Pike	Media	PA	19063
Murray Overhill Pharmacy	32 W State St	Media	PA	19063
Sav-On Pharmacy	1067 W Baltimore Pike	Media	PA	19063
Rite Aid	510 E Baltimore Pike	Media	PA	19063
Sav-On Pharmacy	527 E Baltimore Pike	Media	PA	19063
Rite Aid	5110 Pennell Rd	Media	PA	19063
Rite Aid	170 Saxer Ave	Springfield	PA	19064
CVS	795 Baltimore Pike	Springfield	PA	19064
CVS	334 Baltimore Pike	Springfield	PA	19064
CVS	295 Baltimore Pike	Springfield	PA	19064
Walgreens	2 Baltimore Pike	Springfield	PA	19064
Rios Pharmacy	35 S Morton Ave	Morton	PA	19070

DELAWARE COUNTY RESOURCES

CVS	3930 W Chester Pike	Newton Square	PA	19073
Rite Aid	3568 W Chester Pike	Newton Square	PA	19073
Mackey's Pharmacy	3537 W Chester Pike	Newton Square	PA	19073
CVS	2507 W Chester Pike	Newton Square	PA	19073
Upper Darby Pharmacy	119 Long Lane	Upper Darby	PA	19082
Rite Aid	1500 Garrett Road	Upper Darby	PA	19082
Rite Aid	123 S 69th St	Upper Darby	PA	19082
CVS	1109 W Chester Pike	Havertown	PA	19083
Rite Aid	1305 W Chester Pike	Havertown	PA	19083
CVS	41 W Eagle Rd	Havertown	PA	19083
Katz Pharmacy	2 E Eagle Rd	Havertown	PA	19083
CVS	802 Lawson Ave	Havertown	PA	19083
Sav-On Pharmacy	700 W Lancaster Ave	Wayne	PA	19087
Rite Aid	644 W Lancaster Ave	Wayne	PA	19807
Rite Aid	127 W Lancaster Ave	Wayne	PA	19807
Rite Aid	315 E Lancaster Ave	Wayne	PA	19807
CVS	316 E Lancaster Ave	Wayne	PA	19807
Rite Aid	500 Chesterbrook Blvd	Chesterbrook	PA	19087
Happy Harry's	31 Baltimore Pike	Chadds Ford	PA	19317
CVS	863 Baltimore Pike	Chadds Ford	PA	19317
Walgreens	190 Wilmington W Chester Pike	Chadds Ford	PA	19317
Concord Pharmacy	485 Baltimore Pike	Glen Mills	PA	19342
Walgreens	51 Baltimore Pike	Glen Mills	PA	19342
Exckerd Pharmacy	54 Conchester Rd	Glen Mills	PA	19342
CVS	863 Baltimore Pike	Glen Mills	PA	19342
Sav-On Pharmacy	101 Byers Dr.	Glen Mills	PA	19342
Neighbor Care Pharmacy	100 Maris Grove Way	Glen Mills	PA	19342

PHILADELPHIA HOSPITALS					
Name	Address				
Hahnemann University Hospital	230 N Broad St	Philadelphia	PA	19102	
Magee Rehabilitation Hospital	1513 Race Street	Philadelphia	PA	19102	
Children's Hospital of Philadelphia	34th and Civic Center Blvd	Philadelphia	PA	19104	
Hospital of the University of Pennsylvania	3400 Spruce Street	Philadelphia	PA	19104	
Penn Presbyterian Medical Center	51 North 39th Street	Philadelphia	PA	19104	
Philadelphia VA Medical Center	3900 Woodland Ave	Philadelphia	PA	19104	
Thomas Jefferson University Hospital	111 South 11th Street	Philadelphia	PA	19107	
Pennsylvania Hospital	800 Spruce Street	Philadelphia	PA	19107	
Wills Eye Institute	840 Walnut Street	Philadelphia	PA	19107	
Fox Chase Cancer Center	333 Cottman Ave	Philadelphia	PA	19111	
Jeanes Hospital	7600 Central Ave	Philadelphia	PA	19111	
Aria Health Torresdale	10800 Knights Road	Philadelphia	PA	19114	
Chestnut Hill Hospital	8835 Germantown Ave	Philadelphia	PA	19118	
Girard Medical Center	8th Street and Girard Avenue	Philadelphia	PA	19122	
Cancer Treatment Centers of America	1331 East Wyoming Avenue	Philadelphia	PA	19124	
Friends Hospital	4641 Roosevelt Boulevard	Philadelphia	PA	19124	
Aria Health Frankford	4900 Frankford Ave	Philadelphia	PA	19124	
Temple University Hospital- Episcopal Campus	100 E. Lehigh Avenue	Philadelphia	PA	19125	
Roxborough Memorial Hospital	5800 Ridge Ave	Philadelphia	PA	19128	
Saint Joseph's Hospital	16th Street and Girard Avenue	Philadelphia	PA	19130	
Saint Christopher's Hospital for Children	3601 A Street	Philadelphia	PA	19131	
Temple University Hospital	3401 North Broad St	Philadelphia	PA	19131	
Albert Einstein Medical Center Philadelphia	5501 Old York Road	Philadelphia	PA	19134	
Mercy Hospital of Philadelphia	501 S 54th Street	Philadelphia	PA	19140	
Methodist Hospital	2301 South Broad Street	Philadelphia	PA	19141	
Nazareth Hospital	2601 Holme Avenue	Philadelphia	PA	19143	
Belmont Behavioral Health	4200 Monument Rd	Philadelphia	PA	19131	

PHILADELPHIA COMMUNITY HEALTH CLINICS				
*(Includes mental health centers, acute care, rehabilitation centers, behavioral health centers, urgent care centers, etc.)				
Name	Address	Town	State	Zip
Drexel Convenient Care Center	1625 Chestnut St	Philadelphia	PA	19103
Public Health Center #3	555 South 43rd St	Philadelphia	PA	19104
Public Health Center #4	4400 Haverford Ave	Philadelphia	PA	19104
Mary Howard Health Center	125 South 9th Street	Philadelphia	PA	19107
Rising Sun Health Center	500 Adams Avenue	Philadelphia	PA	19120
Public Health Center #5	1920 North 20th Street	Philadelphia	PA	19121
QCHC Meade Elementary School	18th and Oxford Streets	Philadelphia	PA	19121
QCHC Vaux Middle School	2300 W Master St	Philadelphia	PA	19121
QCHC Finley	2813 West Diamond Street	Philadelphia	PA	19121
Broad Street Health Center	1415 North Broad Street	Philadelphia	PA	19122
PHMC Health Connection	1035 West Berks Street	Philadelphia	PA	19122
FPCN Eleventh Street Family Health Services of Drexel University	800 North 11th Street	Philadelphia	PA	19123
Public Health Center #6	321 West Girard Ave	Philadelphia	PA	19123
GPHA Frankford Health Center	4500-4510 Frankford Avenue	Philadelphia	PA	19124
DVCH Parkview OB-Gyn	1331 East Wyoming Ave	Philadelphia	PA	19124
DVCH Fairmount Primary Care Center	1412 Fairmount Avenue	Philadelphia	PA	19130
Advanced Urgent Care	5058 City Ave	Philadelphia	PA	19131
QCHC Family Health Center	2501 West Lehigh Avenue	Philadelphia	PA	19132
Public Health Strawberry Mansion Health Center	2840 W. Dauphin Street	Philadelphia	PA	19132
Esperanza Health Center	2940 North 5th Street	Philadelphia	PA	19133
Esperanza Health Center	3156 Kensington Avenue	Philadelphia	PA	19134
Haddington Health Center	5619 Vine Street	Philadelphia	PA	19139
Sayre Health Center	5800 Walnut Street	Philadelphia	PA	19139
Esperanza Health Center	4417 North 6th Street	Philadelphia	PA	19140
GPHA Hunting Park Health Center	1999 West Hunting Park Avenue	Philadelphia	PA	19140
DVCH Maria de los Santos Health Center	455 West Allegheny Avenue	Philadelphia	PA	19140

QCHC Cooke Elementary School	1300 West Loudon Street	Philadelphia	PA	19141
FPCN Health Annex	6120 Woodland Avenue	Philadelphia	PA	19142
GPHA Woodland Avenue Medical Center	5000 Woodland Ave	Philadelphia	PA	19143
FPCN Abbottsford Falls Family Practice and Counseling	4700 Wissahickon Avenue	Philadelphia	PA	19144
Covenant House Health Services	251 East Brighthurst Street	Philadelphia	PA	19144
Public Health Center #9	131 East Cheltenham Ave	Philadelphia	PA	19144
Public Health Center #2	1720 South Broad Street	Philadelphia	PA	19145
GPHA Wilson Park Medical Center	2520 Snyder Avenue	Philadelphia	PA	19145
Public Health Center #1	500 South Broad St	Philadelphia	PA	19146
GPHA 4th Street Behavioral Health	1401 South 4th Street	Philadelphia	PA	19147
GPHA Chinatown Medical Services	930 Washington Avenue	Philadelphia	PA	19147
GPHA Southeast Health Center	800 Washington Avenue	Philadelphia	PA	19147
Public Health Center #10	2230 Cottman Avenue	Philadelphia	PA	19149
Concentra Urgent Care	2010 Levick St	Philadelphia	PA	19149
Covenant House - Mt Pleasant Health Center	8125 Stenton Ave	Philadelphia	PA	19150
Concentra Urgent Care	7000 Holstein Ave	Philadelphia	PA	19153

PHILADELPHIA SOCIAL SERVICES (*includes: senior centers, family resource centers, homeless shelters, community/rec centers, YMCAs/YWCAs, etc.)						
Name	Address				Type	
Women Against Abuse	PO Box 13758	Philadelphia	PA	19101	Emergency Shelter	
Department of Human Services Division of Children and Youth	1515 Arch Street	Philadelphia	PA	19102	Emergency Shelter	
West Philadelphia Senior Community Center	1016-26 North 41st St	Philadelphia	PA	19104	Senior Center	
People's Emergency Center	325 N. 39th Street	Philadelphia	PA	19104	Emergency Shelter	
People's Emergency Center	3902 Spring Garden Street	Philadelphia	PA	19104	Emergency Shelter	
ARU Detox	University & Woodland Aves.	Philadelphia	PA	19104	VA Services	
Veteran's Affairs Medical Center	3900 Woodland Ave.	Philadelphia	PA	19104	VA Services	
University City Hospitality Coalition	3741 Walnut Street	Philadelphia	PA	19104	Homeless Services	
St. John's Hospice	1221 Race Street	Philadelphia	PA	19105	Emergency Shelter	
Sunday Breakfast Association	302 North 13th Street	Philadelphia	PA	19105	Emergency Shelter	
VA Drop In Center	213-217 N. 4th Street	Philadelphia	PA	19106	VA Services	
On Lok House	219 North 10th St	Philadelphia	PA	19107	Senior Center	
Philadelphia Senior Center Coffee Cup Satellite & Asian Pacific Senior Resource Center	247 South 10th St	Philadelphia	PA	19107	Senior Center	
The Salvation Army Eliza Shirley House	1320 Arch Street	Philadelphia	PA	19107	Salvation Army Community Centers	
Office of Supportive Housing	141 N. Juniper Street	Philadelphia	PA	19107	Emergency Shelter	
Eliza Shirley House	1320 Arch Street	Philadelphia	PA	19107	Emergency Shelter	
Ridge Avenue Shelter	1360 Ridge Avenue	Philadelphia	PA	19107	Emergency Shelter	
Mercy Hospice	334 South 13th Street	Philadelphia	PA	19107	Emergency Shelter	
Traveler's Aid Society	121 N. Broad Street	Philadelphia	PA	19107	Emergency Shelter	
Gateway Services Center	907 Hamilton Street	Philadelphia	PA	19107	Homeless Services	
JCCs Klein Branch Senior Center and Russian Satellite	10100 Jamison Ave	Philadelphia	PA	19116	Senior Center	
PHA Emlen Arms Satellite	6733 Emlen St	Philadelphia	PA	19119	Senior Center	

Olney Senior Program	5900 North Fifth St	Philadelphia	PA	19120	Senior Center
The Salvation Army Citadel and Korean	5830 Rising Sun Ave	Philadelphia	PA	19120	Salvation Army Community Centers
Columbia North YMCA	1400 N. Broad St	Philadelphia	PA	19121	YMCA
Martin Luther King Older Adult Center	2101-35 West Cecil B. Moore Ave	Philadelphia	PA	19121	Senior Center
North Broad Street Senior Center	1438 North Broad St	Philadelphia	PA	19121	Senior Center
CSS Norris Square Senior Citizen Center	2121-37 North Howard St	Philadelphia	PA	19122	Senior Center
Spring Garden Center	1221 Spring Garden St	Philadelphia	PA	19123	Senior Center
Salvation Army HQ	701 North Broad Street	Philadelphia	PA	19123	Salvation Army Community Centers
The Salvation Army Developmental Disabilities Program	701 North Broad Street	Philadelphia	PA	19123	Salvation Army Community Centers
The Salvation Army Temple	1340 Brown Street	Philadelphia	PA	19123	Salvation Army Community Centers
The Salvation Army Emergency Disaster Services	701 N. Broad St.	Philadelphia	PA	19123	Salvation Army Community Centers
The Salvation Army Red Shield Family Residence	715 North Broad Street	Philadelphia	PA	19123	Salvation Army Community Centers
Covenant House	417 Callowhill Street	Philadelphia	PA	19123	Emergency Shelter
Peter Bressi N.E. Senior Center	4744-46 Frankford Ave	Philadelphia	PA	19124	Senior Center
CSS St. Anne's Senior Citizen Center	2607 East Cumberland St	Philadelphia	PA	19125	Senior Center
Lutheran Settlement House Senior Center	1340 Frankford Ave	Philadelphia	PA	19125	Senior Center
Brotherhood Mission	401 E. Girard Avenue	Philadelphia	PA	19125	Emergency Shelter
Roxborough YMCA	7201 Ridge Ave	Philadelphia	PA	19128	YMCA
The Center at Journey's Way	403 Rector St	Philadelphia	PA	19128	Senior Center
The Salvation Army Roxborough	6730 Ridge Avenue	Philadelphia	PA	19128	Salvation Army Community Centers
The Salvation Army Adult Rehabilitation Center	4555 Pechin Street	Philadelphia	PA	19128	Salvation Army Community Centers

The Salvation Army Ray and Joan Kroc Center	4200 Wissahickon Ave	Philadelphia	PA	19129	Salvation Army Community Centers
Outreach Coordination Center	1515 Fairmount Avenue	Philadelphia	PA	19130	Salvation Army Community Centers
Maternity Care Coalition	2000 Hamilton Street	Philadelphia	PA	19130	Salvation Army Community Centers
Youth Emergency Services	1526 Fairmount Avenue	Philadelphia	PA	19130	Emergency Shelter
Philadelphia Committee to End Homelessness	802 N. Broad Street	Philadelphia	PA	19130	Homelessness Services
The Salvation Army Ivy Residence Senior Housing	4051 Ford Road	Philadelphia	PA	19131	Salvation Army Community Centers
The Salvation Army Soups' On! Project	4050 Conshohocken State Rd.	Philadelphia	PA	19131	Salvation Army Culinary Job Training
Lehigh Senior Center	1701 West Lehigh Ave	Philadelphia	PA	19132	Senior Center
The Salvation Army Tabernacle	3150 N. Mascher St	Philadelphia	PA	19133	Salvation Army Community Centers
Juniata Park Older Adult Center	1251 East Sedgley Ave	Philadelphia	PA	19134	Senior Center
The Salvation Army Pioneer	1920 E Allegheny Ave	Philadelphia	PA	19134	Salvation Army Community Centers
West Oak Lane Senior Center	7210-18 Ogontz Ave	Philadelphia	PA	19138	Senior Center
West Philadelphia YMCA	5120 Chestnut Street	Philadelphia	PA	19139	YMCA
Haddington Multi-Services for Older Adults, Inc.	5331-41 Haverford Ave	Philadelphia	PA	19139	Senior Center
Older Adult Sunshine Center	137 South 58th St	Philadelphia	PA	19139	Senior Center
The Salvation Army - West Philadelphia	5501 Market St.	Philadelphia	PA	19139	Salvation Army Community Centers
The Salvation Army Booth Manor Residence Senior Housing	5522 Arch Street	Philadelphia	PA	19139	Salvation Army Community Centers
Mann Older Adult Center	3201 North 5th Street	Philadelphia	PA	19140	Senior Center
Philadelphia Senior Center - Tioga Branch	1531 West Tioga St	Philadelphia	PA	19140	Senior Center
Ontario St. Baptist Mission	114 W. Ontario St.	Philadelphia	PA	19140	Emergency Shelter
Nationalities Senior Program	11th & Rockland Streets	Philadelphia	PA	19141	Senior Center
Southwest Senior Center	6916 Elmwood Ave	Philadelphia	PA	19142	Senior Center

CSS Star Harbor Senior Center	4700 Springfield Ave	Philadelphia	PA	19143	Senior Center
Center in the Park	5818 Germantown Ave	Philadelphia	PA	19144	Senior Center
Wayne Hall	5200 Wayne Avenue	Philadelphia	PA	19144	Emergency Shelter
Whosoever Gospel Mission	101 E. Chelton Avenue	Philadelphia	PA	19144	Emergency Shelter
PHA Wilson Park Satellite	2508 Jackson St	Philadelphia	PA	19145	Senior Center
CSS St. Charles Senior Community Center	1941 Christian St	Philadelphia	PA	19146	Senior Center
PHA Cassie L. Holly Satellite	2100 Dickinson St	Philadelphia	PA	19146	Senior Center
Voyage House	1431 Lombard Street	Philadelphia	PA	19146	Emergency Shelter
Philadelphia Senior Center - Main Branch	509 South Broad St	Philadelphia	PA	19147	Senior Center
South Philadelphia Older Adult Center	1430 East Passyunk Ave	Philadelphia	PA	19147	Senior Center
Old Pine Community Center	401 Lombard Street	Philadelphia	PA	19147	Community Center
JCC's Stiffel Senior Center	604 West Porter St	Philadelphia	PA	19148	Senior Center
Marconi Senior Citizen Program/Samuel S. Fels	2407 South Broad St	Philadelphia	PA	19148	Senior Center
South Philadelphia Community Center					
JCCs Tabas House Satellite	2101 Strahle St	Philadelphia	PA	19152	Senior Center
Northeast Older Adult Center	8101 Bustleton Ave	Philadelphia	PA	19152	Senior Center

PHILADELPHIA FOOD DISTRIBUTION (*includes: Chain Supermarkets, Food Pantries, Farmers Markets)

Name	Address				Type
Suburban Station	16th St Concourse	Philadelphia	PA	19102	Farmers Market/Farm Stand
Fitler Square Market	23rd and Pine St	Philadelphia	PA	19103	Farmers Market/Farm Stand
IBC Market	1901 Market St	Philadelphia	PA	19103	Farmers Market/Farm Stand
Rittenhouse	18th and Walnut St	Philadelphia	PA	19103	Farmers Market/Farm Stand
Schuylkill River Park Market	25th and Spruce	Philadelphia	PA	19103	Farmers Market/Farm Stand
Fitler Square	23rd Street & Pine Street	Philadelphia	PA	19103	Farmers Market/Farm Stand
St. Mark's Church	1625 Locust St.	Philadelphia	PA	19103	Food Pantry/Cupboard
Sidney Hillman Apts.	22 S. 22nd St. 1507	Philadelphia	PA	19103	Food Pantry/Cupboard
Trader Joe's Philadelphia	2121 Market St	Philadelphia	PA	19103	Grocery Store
Clark Park	43rd St and Baltimore Ave	Philadelphia	PA	19104	Farmers Market/Farm Stand
Drexel University	33rd and Market St	Philadelphia	PA	19104	Farmers Market/Farm Stand
Lancaster Ave	3700 Lancaster Ave	Philadelphia	PA	19104	Farmers Market/Farm Stand
The Porch	30th Street Station	Philadelphia	PA	19104	Farmers Market/Farm Stand
University Square	36th and Walnut St	Philadelphia	PA	19104	Farmers Market/Farm Stand
Drexel Farmers Market	3290 Chestnut Street	Philadelphia	PA	19104	Farmers Market/Farm Stand

Penn Campus	36th & Walnut Streets	Philadelphia	PA	19104	Farmers Market/Farm Stand
Penn University Farmers Market	3600 Walnut Street	Philadelphia	PA	19104	Farmers Market/Farm Stand
Pennypack Farm	43rd and Baltimore	Philadelphia	PA	19104	Farmers Market/Farm Stand
PRESTONS PARADISE	839 N PRESTON ST	Philadelphia	PA	19104	Farmers Market/Farm Stand
West Philadelphia Fresh Food Hub	38th & Lancaster Ave	Philadelphia	PA	19104	Farmers Market/Farm Stand
West Philadelphia WIC Office	4148 Lancaster Avenue	Philadelphia	PA	19104	WIC office
First African Presbyterian Church	4159 W. Girard Ave	Philadelphia	PA	19104	Food Pantry/Cupboard
One Day At A Time	4016 Lancaster Ave.	Philadelphia	PA	19104	Food Pantry/Cupboard
Chester Dionna Habitat	4086 Haverford Ave	Philadelphia	PA	19104	Food Pantry/Cupboard
Mantua Haverford Com'ty Center	631 N. 39th St	Philadelphia	PA	19104	Food Pantry/Cupboard
Mantua Family Center	3543 Fairmount Ave	Philadelphia	PA	19104	Food Pantry/Cupboard
Intercultural Family Services	4225 Chestnut St	Philadelphia	PA	19104	Food Pantry/Cupboard
Indomitable Spirit	437 N. 42nd Street	Philadelphia	PA	19104	Food Pantry/Cupboard
Holy Tabernacle Church	3835 Haverford Ave	Philadelphia	PA	19104	Food Pantry/Cupboard
Greater Love Chapel	437 N. 40th Street	Philadelphia	PA	19104	Food Pantry/Cupboard
Grace Evangelical Lutheran Church	3529 Haverford Ave.	Philadelphia	PA	19104	Food Pantry/Cupboard

Christian M. F. Baptist Church	533 N. 36th St, #35	Philadelphia	PA	19104	Food Pantry/Cupboard
40th Street Church of God	651 N. 40th Street	Philadelphia	PA	19104	Food Pantry/Cupboard
New Bethlehem Baptist Church	Preston & Aspen Sts.	Philadelphia	PA	19104	Food Pantry/Cupboard
Peoples Emergency Center	3902 Spring Garden St.	Philadelphia	PA	19104	Food Pantry/Cupboard
Mantua Scattered Site	3804 Mt. Vernon St	Philadelphia	PA	19104	Food Pantry/Cupboard
Community Church of God	42nd & Parrish St	Philadelphia	PA	19104	Food Pantry/Cupboard
Church of Hope & Faith Inc	662 N. 39th St.	Philadelphia	PA	19104	Food Pantry/Cupboard
Mercy Douglass Ctr. Shepard	642 N. 41st St	Philadelphia	PA	19104	Food Pantry/Cupboard
Interfaith Food Cupboard	3600 Baring St	Philadelphia	PA	19104	Food Pantry/Cupboard
Gate to Heaven Ministry	3415 Haverford Ave	Philadelphia	PA	19104	Food Pantry/Cupboard
Sarah Allen Seniors	4035 Parrish Street	Philadelphia	PA	19104	Food Pantry/Cupboard
Second Antioch Baptist Church	912 N. 41st St.	Philadelphia	PA	19104	Food Pantry/Cupboard
Victory Baptist Church	4238 Walllace Street	Philadelphia	PA	19104	Food Pantry/Cupboard
Metropolitan Church	3500 Baring St	Philadelphia	PA	19104	Food Pantry/Cupboard
St. John United Church of God	856 N. 40th Street	Philadelphia	PA	19104	Food Pantry/Cupboard
Sharing & Caring Center	500 N. 39th St.	Philadelphia	PA	19104	Food Pantry/Cupboard

St. Mary's Church	3916 Locust Walk	Philadelphia	PA	19104	Food Pantry/Cupboard
Caring About Sharing Inc.	3900 Spring Garden Street	Philadelphia	PA	19104	Food Pantry/Cupboard
United Emergency Action	1117-21 N. 40th Street	Philadelphia	PA	19104	Food Pantry/Cupboard
West Phila. SDA Church	4018 Fairmount Avenue	Philadelphia	PA	19104	Food Pantry/Cupboard
Ralston/Mercy Douglass House	3817 Market St	Philadelphia	PA	19104	Food Pantry/Cupboard
ALDI Philadelphia, PA	4421 Market St.	Philadelphia	PA	19104	Grocery Store
The Fresh Grocer	4001 Walnut St	Philadelphia	PA	19104	Grocery Store
Old St. Joseph's Church	321 Willings Alley	Philadelphia	PA	19106	Food Pantry/Cupboard
St. Peter's Church	313 Pine St.	Philadelphia	PA	19106	Food Pantry/Cupboard
Fillipino American Congress	251 Lawrence St	Philadelphia	PA	19106	Food Pantry/Cupboard
Super Fresh	309 S Fifth St.	Philadelphia	PA	19106	Grocery Store
Fair Food	Reading Terminal Market	Philadelphia	PA	19107	Farmers Market/Farm Stand
Jefferson	10th and Chestnut St	Philadelphia	PA	19107	Farmers Market/Farm Stand
SEPTA Farmstand	1234 Market St	Philadelphia	PA	19107	Farmers Market/Farm Stand
Mayor's Farmers Market	In Love Park, 15th and JFK	Philadelphia	PA	19107	Farmers Market/Farm Stand
Philadelphia Com'ty Health Alternatives	1201 Chestnut St., 3rd Fl	Philadelphia	PA	19107	Food Pantry/Cupboard
First Church of the Nazarene	1707 Shelmire Ave	Philadelphia	PA	19111	Food Pantry/Cupboard

Oxford Village Food Cupboard	6150 Algon Ave	Philadelphia	PA	19111	Food Pantry/Cupboard
Mt. Olive Church of God	7244 Rising Sun Avenue	Philadelphia	PA	19111	Food Pantry/Cupboard
ShopRite of Oxford & Levick	6301 Oxford Avenue	Philadelphia	PA	19111	Grocery Store
ACME	6640 Oxford Avenue	Philadelphia	PA	19111	Grocery Store
All Saints	9601 Frankford Ave	Philadelphia	PA	19114	Food Pantry/Cupboard
ALDI Philadelphia, PA	3320 Grant Avenue	Philadelphia	PA	19114	Grocery Store
Giant	2550 Grant Ave	Philadelphia	PA	19114	Grocery Store
ShopRite of Morrell Plaza	9910 Frankford Ave	Philadelphia	PA	19114	Grocery Store
ACME	3200-09 Red Lion Road	Philadelphia	PA	19114	Grocery Store
Memorial Church of St. Luke	1946 Welsh Rd	Philadelphia	PA	19115	Food Pantry/Cupboard
ACME	920 Red Lion Road	Philadelphia	PA	19115	Grocery Store
ShopRite of Roosevelt Blvd	11000 Roosevelt Blvd	Philadelphia	PA	19116	Grocery Store
Chestnut Hill Growers Market	Winston Rd between Germantown Ave & Mermaid Lane	Philadelphia	PA	19118	Farmers Market/Farm Stand
Weavers Way Community Programs Farm Stand	8424 Germantown Ave	Philadelphia	PA	19118	Farmers Market/Farm Stand
Chestnut Hill Flower & Garden	7639 Germantown Ave	Philadelphia	PA	19118	Farmers Market/Farm Stand
St. Paul's Church	22 E. Chestnut Hill Ave	Philadelphia	PA	19118	Food Pantry/Cupboard
Cliveden Park	Chew Ave and Johnson St	Philadelphia	PA	19119	Farmers Market/Farm Stand
Mt Airy (Weaver's Way)	Carpenter Lane & Greene St	Philadelphia	PA	19119	Farmers Market/Farm Stand
Germantown	6700 Germantown Avenue	Philadelphia	PA	19119	Farmers Market/Farm Stand

Germantown SDA Church	200 E. Cliveden St	Philadelphia	PA	19119	Food Pantry/Cupboard
ACME	7010 Germantown Avenue	Philadelphia	PA	19119	Grocery Store
Asian Social Services Center	4943 N. 5th St	Philadelphia	PA	19120	Food Pantry/Cupboard
Bethel Full Gospel	520 W. Roosevelt Blvd	Philadelphia	PA	19120	Food Pantry/Cupboard
Incarnation of Our Lord Church	5105 N. 5th St	Philadelphia	PA	19120	Food Pantry/Cupboard
Moriah Baptist Church	4815-17 N. Front St	Philadelphia	PA	19120	Food Pantry/Cupboard
Feltonville Presbyterian	214 E. Wyoming Ave	Philadelphia	PA	19120	Food Pantry/Cupboard
ShopRite of Front & Olney	101 East Olney Ave	Philadelphia	PA	19120	Grocery Store
33rd and Diamond	2140 North 33rd Street	Philadelphia	PA	19121	Farmers Market/Farm Stand
NEW GROWTH PROJECT	27TH & MASTER STREET	Philadelphia	PA	19121	Farmers Market/Farm Stand
City Health Center #5	1900 N. 20th Street	Philadelphia	PA	19121	WIC office
Faith Tabernacle Church of God	2431 W. Master Street	Philadelphia	PA	19121	Food Pantry/Cupboard
Christ Evangel. Lutheran Church	3006 W. Diamond St	Philadelphia	PA	19121	Food Pantry/Cupboard
Christian Love Baptist Church	1801 N. 32nd St	Philadelphia	PA	19121	Food Pantry/Cupboard
Church of the Advocate	2121 N. Gratz St.	Philadelphia	PA	19121	Food Pantry/Cupboard
Cornerstone Baptist Church	2117 N. 33rd St	Philadelphia	PA	19121	Food Pantry/Cupboard
Fair Havens Human Support	2343 Ridge Ave.	Philadelphia	PA	19121	Food Pantry/Cupboard

Johnson Concern & Care Cntr.	2229 W. Thompson St	Philadelphia	PA	19121	Food Pantry/Cupboard
Johnson Homes Tenant Council	2500 W. Norris St	Philadelphia	PA	19121	Food Pantry/Cupboard
Kelsey Keys	1756 N. 25th St.	Philadelphia	PA	19121	Food Pantry/Cupboard
Madeira Family Center	2123 N. Gratz St.	Philadelphia	PA	19121	Food Pantry/Cupboard
Mt. Olive Holy Temple	1469 N. Broad Street	Philadelphia	PA	19121	Food Pantry/Cupboard
Family Resource Center	2114 N. Gratz Street	Philadelphia	PA	19121	Food Pantry/Cupboard
Montgomery Townhouse	2002 W. Berks St	Philadelphia	PA	19121	Food Pantry/Cupboard
New Salem Baptist Church	1721-23 N. Croskey St	Philadelphia	PA	19121	Food Pantry/Cupboard
Senior Citizens Community	2124 Cecil B. Moore Ave	Philadelphia	PA	19121	Food Pantry/Cupboard
Special Needs	1632 N. 29th St	Philadelphia	PA	19121	Food Pantry/Cupboard
Susquehanna	1815 Susquehanna Ave	Philadelphia	PA	19121	Food Pantry/Cupboard
Deliverance Revival Temple	2000-02 N. 18th Street	Philadelphia	PA	19121	Food Pantry/Cupboard
Golden Star Baptist Church	1635-39 27th Street	Philadelphia	PA	19121	Food Pantry/Cupboard
Wayland Temple B.C.	2500 Cecil B. Moore Ave.	Philadelphia	PA	19121	Food Pantry/Cupboard
New Mt. Zion Pentacostal COGIC	1501 N. 20th Street	Philadelphia	PA	19121	Food Pantry/Cupboard
Cecil B Moore	Cecil B Moore Ave between Broad and 13th	Philadelphia	PA	19122	Farmers Market/Farm Stand

Norris Square Park	N Hancock St & Diamond St	Philadelphia	PA	19122	Farmers Market/Farm Stand
Norris Square	W Susquehanna Ave & Howard St	Philadelphia	PA	19122	Farmers Market/Farm Stand
New Greater Straightway	1705 N. 7th St	Philadelphia	PA	19122	Food Pantry/Cupboard
A.P.M. Assoc. Inc.	2147 N. 6th St	Philadelphia	PA	19122	Food Pantry/Cupboard
Berean Presbyterian Church	2101 N. Broad St.	Philadelphia	PA	19122	Food Pantry/Cupboard
Yorktown Community	1300 W. Jefferson St	Philadelphia	PA	19122	Food Pantry/Cupboard
Harris Plaza	1240 N. 10th St	Philadelphia	PA	19122	Food Pantry/Cupboard
Mt Olive Holy Temple	1469 N. Broad St	Philadelphia	PA	19122	Food Pantry/Cupboard
Norris Homes Tenant Council	1915 N. 11th St	Philadelphia	PA	19122	Food Pantry/Cupboard
Penrose Recreation Center	1101 W. Susquehanna St.	Philadelphia	PA	19122	Food Pantry/Cupboard
St. Boniface Church	174 W. Diamond St.	Philadelphia	PA	19122	Food Pantry/Cupboard
St. Malachy Church	1429 N. 11th Street	Philadelphia	PA	19122	Food Pantry/Cupboard
Lewis Temple Pentecostal Church	509-13 W. Diamond St	Philadelphia	PA	19122	Food Pantry/Cupboard
Ludlow Community	1437 N. 7th St.	Philadelphia	PA	19122	Food Pantry/Cupboard
The Fresh Grocer	1501 N Broad St	Philadelphia	PA	19122	Grocery Store
Farmers Market at the Piazza	1033 N 2nd St	Philadelphia	PA	19123	Farmers Market/Farm Stand

Federation of Neighborhood Centers TEENS 4 GOOD	8TH & POPLAR ST	Philadelphia	PA	19123	Farmers Market/Farm Stand
West Poplar	637 N. 13th St	Philadelphia	PA	19123	Food Pantry/Cupboard
St. Paul's Baptist Church	10th & Wallace St	Philadelphia	PA	19123	Food Pantry/Cupboard
Friends Neighborhood Guild	735 Fairmount Ave	Philadelphia	PA	19123	Food Pantry/Cupboard
Salvation Army Temple	1340 Brown St	Philadelphia	PA	19123	Food Pantry/Cupboard
Bebashi Inc.	1217 Spring Garden St	Philadelphia	PA	19123	Food Pantry/Cupboard
Women's Community Revitalization	411 Fairmount St	Philadelphia	PA	19123	Food Pantry/Cupboard
Old First Reformed Church	515 N. 4th Street	Philadelphia	PA	19123	Food Pantry/Cupboard
Super Fresh	180 West Girard Avenue	Philadelphia	PA	19123	Grocery Store
Frankford Transportation Center	Bridge St and Frankford Ave	Philadelphia	PA	19124	Farmers Market/Farm Stand
Frankford Avenue WIC Office	4806 Frankford Avenue	Philadelphia	PA	19124	WIC office
Faith Assembly of God	1926 Margaret Street #40	Philadelphia	PA	19124	Food Pantry/Cupboard
The Salvation Army	4344 Frankford Ave.	Philadelphia	PA	19124	Food Pantry/Cupboard
Triumph Baptist Church	1538 E. Wingohocking St	Philadelphia	PA	19124	Food Pantry/Cupboard
Second Baptist of Frankford	1801 Meadow St	Philadelphia	PA	19124	Food Pantry/Cupboard
Keep The Faith Ministry	1901 Harrison Street	Philadelphia	PA	19124	Food Pantry/Cupboard
ALDI Philadelphia, PA	4104 G. Street	Philadelphia	PA	19124	Grocery Store

Frankford and Berks	Frankford Ave and East Berks St	Philadelphia	PA	19125	Farmers Market/Farm Stand
Greensgrow Farm	2501 E Cumberland Ave	Philadelphia	PA	19125	Farmers Market/Farm Stand
Palmer Park Farmers Market	Frankford Avenue & East Palmer Street	Philadelphia	PA	19125	Farmers Market/Farm Stand
Lutheran Settlement House	1340 Frankford Avenue	Philadelphia	PA	19125	Food Pantry/Cupboard
Inner City Mission	2433 Kensington Ave	Philadelphia	PA	19125	Food Pantry/Cupboard
St. Michael's Food Bank	Trenton and Cumberland Streets	Philadelphia	PA	19125	Food Pantry/Cupboard
Brotherhood Mission	401 E. Girard Ave	Philadelphia	PA	19125	Food Pantry/Cupboard
Visitation BVM Church	2625 B Street	Philadelphia	PA	19125	Food Pantry/Cupboard
Union Tabernacle Presbyterian	2036 E. Cumberland St	Philadelphia	PA	19125	Food Pantry/Cupboard
Save-A-Lot	2132 East Lehigh Ave.	Philadelphia	PA	19125	Grocery Store
Save-A-Lot	5610 Lancaster Ave	Philadelphia	PA	19125	Grocery Store
Holy Temple of God	6709-11 Ogontz Ave	Philadelphia	PA	19126	Food Pantry/Cupboard
Feltonville Presbyterian Church	212 East Wyoming Avenue	Philadelphia	PA	19126	Food Pantry/Cupboard
New Galilee Baptist Church	6216 N. 7th Street	Philadelphia	PA	19126	Food Pantry/Cupboard
St. Mark's Lutheran Church	1420 Cheltenham Avenue	Philadelphia	PA	19126	Food Pantry/Cupboard
Asian American Cultural	2nd St. & 65th Ave.	Philadelphia	PA	19126	Food Pantry/Cupboard
North Light Com'ty Center	175 Green Lane	Philadelphia	PA	19127	Food Pantry/Cupboard

Gorgas Park	Ridge Ave at Acorn St	Philadelphia	PA	19128	Farmers Market/Farm Stand
Henry Got Crops	7100 Henry Ave	Philadelphia	PA	19128	Farmers Market/Farm Stand
Roxborough Health Center	5830 Henry Avenue	Philadelphia	PA	19128	WIC office
ShopRite of Roxborough	6901 Ridge Avenue	Philadelphia	PA	19128	Grocery Store
ACME	5927-59 Ridge Avenue	Philadelphia	PA	19128	Grocery Store
Super Fresh	7162 Ridge Ave	Philadelphia	PA	19128	Grocery Store
East Falls	Under Rt 1 overpass, Between Kelly Dr & Ridge Ave	Philadelphia	PA	19129	Farmers Market/Farm Stand
Share Food Program	2901 West Hunting Park Avenue	Philadelphia	PA	19129	Farmers Market/Farm Stand
Drug Task Force Ministry	3252 N. Etting Avenue	Philadelphia	PA	19129	Food Pantry/Cupboard
Fairmount Farmers Market	22nd St and Fairmont Ave	Philadelphia	PA	19130	Farmers Market/Farm Stand
Francisville	1400 Ridge Ave	Philadelphia	PA	19130	Farmers Market/Farm Stand
Girard and 27th Farm Stand	27th St and Girard Ave	Philadelphia	PA	19130	Farmers Market/Farm Stand
FRANCISVILLE FM	1400 RIDGE AVE	Philadelphia	PA	19130	Farmers Market/Farm Stand
Sals Produce Plus	676 North Broad Street	Philadelphia	PA	19130	Farmers Market/Farm Stand
Greater Philadelphia Coalition Against Hunger	1725 Fairmount Ave.	Philadelphia	PA	19130	
Mobile Unit	642 N. Broad Street	Philadelphia	PA	19130	WIC office
St. Francis Xavier	2321 Green St.	Philadelphia	PA	19130	Food Pantry/Cupboard
Trinity Baptist Church	2720 Poplar St.	Philadelphia	PA	19130	Food Pantry/Cupboard

United Methodist	804 N. Broad St.	Philadelphia	PA	19130	Food Pantry/Cupboard
Temple of Divine Love Church	1518-20 W. Girard Ave #20	Philadelphia	PA	19130	Food Pantry/Cupboard
Enon Baptist Church	19th and Green Streets	Philadelphia	PA	19130	Food Pantry/Cupboard
Baptist Women's Center Inc	1428 W. Poplar St	Philadelphia	PA	19130	Food Pantry/Cupboard
Multi-Life Service	829 N. Capitol Street	Philadelphia	PA	19130	Food Pantry/Cupboard
Whole Foods	2001 Pennsylvania Avenue	Philadelphia	PA	19130	Grocery Store
Urban Tree Harvest	53rd St Between Wyalusing and Poplar St	Philadelphia	PA	19131	Farmers Market/Farm Stand
MFSP Heritage Farm	4300 Monument Road	Philadelphia	PA	19131	Farmers Market/Farm Stand
NEIGHBORHOOD FOODS	53RD & WYALUSING	Philadelphia	PA	19131	Farmers Market/Farm Stand
Carroll Park Com'ty Council	5218 Master St	Philadelphia	PA	19131	Food Pantry/Cupboard
Pinn Memorial Baptist Church	2251 N. 54th St.	Philadelphia	PA	19131	Food Pantry/Cupboard
Freedom Develop. Corp.	4500 Westminster Ave.	Philadelphia	PA	19131	Food Pantry/Cupboard
Parkside Association	5180 Viola St	Philadelphia	PA	19131	Food Pantry/Cupboard
Resurrection Baptist Church	1610 N. 54th St	Philadelphia	PA	19131	Food Pantry/Cupboard
Wynnefield Presbyterian Church	2247 N. 54th St.	Philadelphia	PA	19131	Food Pantry/Cupboard
Camphor Memorial U.M. Church	5620 Wyalusing Ave	Philadelphia	PA	19131	Food Pantry/Cupboard

Simpson Fletcher Conestoga	5353 W. Master St	Philadelphia	PA	19131	Food Pantry/Cupboard
RHD Family House Now	1020 N. 46th Street	Philadelphia	PA	19131	Food Pantry/Cupboard
Laceys Day Care	1665 N. Wilton Street	Philadelphia	PA	19131	Food Pantry/Cupboard
ShopRite of Parkside	1575 North 52nd St	Philadelphia	PA	19131	Grocery Store
Shar-Nels	2211 N21st St	Philadelphia	PA	19132	Farmers Market/Farm Stand
North Penn Civic Assoc	29th & Chalmers Ave	Philadelphia	PA	19132	Food Pantry/Cupboard
One Day at a Time	2310 N. Broad St	Philadelphia	PA	19132	Food Pantry/Cupboard
James Spring Baptist Memorial Church	1845 W. Huntingdon Street	Philadelphia	PA	19132	Food Pantry/Cupboard
South Lehigh Action Council	2213 W. Sergeant St	Philadelphia	PA	19132	Food Pantry/Cupboard
North Penn Baptist Church	2419-23 N. 27th St	Philadelphia	PA	19132	Food Pantry/Cupboard
Morning Star COGIC	2326 N. 31st St.	Philadelphia	PA	19132	Food Pantry/Cupboard
Jubilee Commandment Keepers	2440 N.15th St.	Philadelphia	PA	19132	Food Pantry/Cupboard
Gather's The People House	3061 N. 15th Street	Philadelphia	PA	19132	Food Pantry/Cupboard
Fellowship Revival Church	2408 W. Lehigh Ave	Philadelphia	PA	19132	Food Pantry/Cupboard
Faithful Temple Church	3416-18 W. Allegheny Ave	Philadelphia	PA	19132	Food Pantry/Cupboard
Geiger Memorial Brethren Church	2543 W. Lehigh Ave.	Philadelphia	PA	19132	Food Pantry/Cupboard

Saint Martin de Porres	2340 W. Lehigh Ave.	Philadelphia	PA	19132	Food Pantry/Cupboard
Cathedral Baptist Church	1700 West Camber Street	Philadelphia	PA	19132	Food Pantry/Cupboard
Colorado Com'ty Program	2247 N. 20th St	Philadelphia	PA	19132	Food Pantry/Cupboard
Minute by Minute	2562 N. 18th Street	Philadelphia	PA	19132	Food Pantry/Cupboard
Little Gospel Temple Cupboard	2540 N. 25th Street	Philadelphia	PA	19132	Food Pantry/Cupboard
New Pond Baptist Church	3224-26 W. York Street	Philadelphia	PA	19132	Food Pantry/Cupboard
CASMI	2602 N. Corlies St.	Philadelphia	PA	19132	Food Pantry/Cupboard
City Temple Baptist Church	2512 N. Broad St	Philadelphia	PA	19132	Food Pantry/Cupboard
Save-A-Lot	2801 W Dauphin St	Philadelphia	PA	19132	Grocery Store
Fairhill Square	4th St and Lehigh Ave	Philadelphia	PA	19133	Farmers Market/Farm Stand
North Philadelphia WIC Office	3141 Germantown Avenue	Philadelphia	PA	19133	WIC office
Lehigh WIC Office	217-33 Lehigh Avenue	Philadelphia	PA	19133	WIC office
Operation Second Chance Rescue	507 York St	Philadelphia	PA	19133	Food Pantry/Cupboard
Davis Temple Bapt. Church	2261 Franklin St	Philadelphia	PA	19133	Food Pantry/Cupboard
Neighborhood Action Bureau	2565 Germantown Ave	Philadelphia	PA	19133	Food Pantry/Cupboard
Prim Iglesia Hispanic Alliance	810 W. Somerset Street	Philadelphia	PA	19133	Food Pantry/Cupboard
Salvation Army	3150 N. Mascher St	Philadelphia	PA	19133	Food Pantry/Cupboard

PHILADELPHIA COUNTY RESOURCES

Southern Home Services	3149 Germantown Ave.	Philadelphia	PA	19133	Food Pantry/Cupboard
People United Together	1007 W. Lehigh Ave	Philadelphia	PA	19133	Food Pantry/Cupboard
Holy Cross Church/MLK Center	813 W. Lehigh Ave.	Philadelphia	PA	19133	Food Pantry/Cupboard
Germantown Salvation Army	2601 N. 11th St.	Philadelphia	PA	19133	Food Pantry/Cupboard
Hope Prison Ministry	508 W. Cumberland St.	Philadelphia	PA	19133	Food Pantry/Cupboard
Fairhill Tenant Council	2411 North 11th Street	Philadelphia	PA	19133	Food Pantry/Cupboard
The Lighthouse	152 W. Lehigh Ave.	Philadelphia	PA	19133	Food Pantry/Cupboard
Crossroads Com'y Center	2918 N. 6th St.	Philadelphia	PA	19133	Food Pantry/Cupboard
St. Mark Outreach Baptist Church	924 West Cambria Street	Philadelphia	PA	19133	Food Pantry/Cupboard
Congresso de Latinos	216 W. Somerset St.	Philadelphia	PA	19133	Food Pantry/Cupboard
Father House Of Prayer Mission	3040-44 Germantown Ave	Philadelphia	PA	19133	Food Pantry/Cupboard
PRODUCE CONNECTION	1812-14 E ALLEGHENY AVE	Philadelphia	PA	19134	Farmers Market/Farm Stand
Kensington WIC Office	3047 Kensington Avenue	Philadelphia	PA	19134	WIC office
Aramingo Avenue WIC Office	2401 E. Tioga Avenue	Philadelphia	PA	19134	WIC office
Kensington Neighborhood House	Frankford Avenue	Philadelphia	PA	19134	Food Pantry/Cupboard
St. Joan of Arc Church	2025 E. Atlantic St.	Philadelphia	PA	19134	Food Pantry/Cupboard
The Salvation Army Pioneer Corps	1920 E. Allegheny Ave	Philadelphia	PA	19134	Food Pantry/Cupboard

Kensington Assembly of God	Frankford Avenue	Philadelphia	PA	19134	Food Pantry/Cupboard
Divine Breath Baptist Church	428 E. Erie Ave	Philadelphia	PA	19134	Food Pantry/Cupboard
Free Church of St. John	3089 Emerald St.	Philadelphia	PA	19134	Food Pantry/Cupboard
ShopRite of Knorr Street	6725 Frankford Ave	Philadelphia	PA	19135	Grocery Store
St Jerome Church	Holme Ave & Stamford St	Philadelphia	PA	19136	Food Pantry/Cupboard
ShopRite of Aramingo Avenue	3745 Aramingo Avenue	Philadelphia	PA	19137	Grocery Store
Save-A-Lot	3801-03 Aramingo Ave	Philadelphia	PA	19137	Grocery Store
West Oak Lane	7200 Ogontz Ave	Philadelphia	PA	19138	Farmers Market/Farm Stand
Stenton Family Manor	1300 E Tulpehocken St	Philadelphia	PA	19138	Farmers Market/Farm Stand
St. Peter's Evangelical Lutheran Church	74th Avenue & Briar Road	Philadelphia	PA	19138	Food Pantry/Cupboard
Christian Church of Divine Truth	6065 E. Wister Street	Philadelphia	PA	19138	Food Pantry/Cupboard
Corinthian Baptist Church	6113 N. 21st St.	Philadelphia	PA	19138	Food Pantry/Cupboard
New Covenant Presbyterian Church	6329 Limekiln Pike	Philadelphia	PA	19138	Food Pantry/Cupboard
St. Luke's Food Cupboard	5421 Germantown Avenue	Philadelphia	PA	19138	Food Pantry/Cupboard
Pathway Evangelical Church	5604 Chew Ave.	Philadelphia	PA	19138	Food Pantry/Cupboard
Grace Community Baptist Church	6628 Limekiln Pike	Philadelphia	PA	19138	Food Pantry/Cupboard
St. Benedict	1940 E. Cheltenham Ave.	Philadelphia	PA	19138	Food Pantry/Cupboard

Harambe Baptist Church	5648 Chew Ave.	Philadelphia	PA	19138	Food Pantry/Cupboard
The Fresh Grocer	5301 Chew Ave	Philadelphia	PA	19138	Grocery Store
Haddington	52nd St and Haverford Ave	Philadelphia	PA	19139	Farmers Market/Farm Stand
Mill Creek Farm	4901 Brown Street	Philadelphia	PA	19139	Farmers Market/Farm Stand
Walnut Hill	4610 Market St	Philadelphia	PA	19139	Farmers Market/Farm Stand
Community Blessing Center	26 S. 57th Street	Philadelphia	PA	19139	Food Pantry/Cupboard
Mt. Olive	5501 Locust Street	Philadelphia	PA	19139	Food Pantry/Cupboard
Emmanuel A.M.E. Church	5917 Chestnut Street	Philadelphia	PA	19139	Food Pantry/Cupboard
Zion Hill Baptist Church	5301 Spruce St	Philadelphia	PA	19139	Food Pantry/Cupboard
Holy Temple Community Center	363 N. 60th St	Philadelphia	PA	19139	Food Pantry/Cupboard
Church of the Holy Apostles	260 S. 51st St.	Philadelphia	PA	19139	Food Pantry/Cupboard
Holy Temple of Lord	5116 Market Street	Philadelphia	PA	19139	Food Pantry/Cupboard
West Park Plaza	4600 Fairmount Ave	Philadelphia	PA	19139	Food Pantry/Cupboard
The Salvation Army	5501 Market St.	Philadelphia	PA	19139	Food Pantry/Cupboard
Tabernacle Lutheran Church	5843 Spruce St	Philadelphia	PA	19139	Food Pantry/Cupboard
Reeve Memorial Presbyterian Church	50th & Aspen St.	Philadelphia	PA	19139	Food Pantry/Cupboard

PHILADELPHIA COUNTY RESOURCES

Our Lady of the Rosary Church	345 N. 63rd Street	Philadelphia	PA	19139	Food Pantry/Cupboard
Open Door Mission True Light Church	401 N. 52nd St.	Philadelphia	PA	19139	Food Pantry/Cupboard
Mt. Carmel Baptist Church	5732 Race St.	Philadelphia	PA	19139	Food Pantry/Cupboard
Holy Temple Church Community Center	363 N. 60th Street	Philadelphia	PA	19139	Food Pantry/Cupboard
The Fresh Grocer	5601 Chestnut St	Philadelphia	PA	19139	Grocery Store
Save-A-Lot	5601 Vine Street	Philadelphia	PA	19139	Grocery Store
Hunting Park	W Hunting Park Ave and Old York Road	Philadelphia	PA	19140	Farmers Market/Farm Stand
The Word In Action	1539 W. Courtland Street	Philadelphia	PA	19140	Food Pantry/Cupboard
H.E.R.O. Community Center	3439 N. 17th Street	Philadelphia	PA	19140	Food Pantry/Cupboard
Taylor Memorial Baptist Church	Shepherds Kitchen	Philadelphia	PA	19140	Food Pantry/Cupboard
Nicetown CDC/NAC	4414 Germantown Avenue	Philadelphia	PA	19140	Food Pantry/Cupboard
Worldwide Evangelistic Church	3919 N. 5th Street	Philadelphia	PA	19140	Food Pantry/Cupboard
Zion Community Center	3600 N. Broad Street	Philadelphia	PA	19140	Food Pantry/Cupboard
Our Lady of Hope	1907 W. Tioga Street	Philadelphia	PA	19140	Food Pantry/Cupboard
Bridgeway, Inc	1800 W. Ontario St	Philadelphia	PA	19140	Food Pantry/Cupboard
Casa del Carmen	4400 N. Reese St.	Philadelphia	PA	19140	Food Pantry/Cupboard
Christ Church & St. Ambrose	PO Box 38109	Philadelphia	PA	19140	Food Pantry/Cupboard

Fellowship Tabernacle Church	4541 N. Broad St	Philadelphia	PA	19140	Food Pantry/Cupboard
First Redemption Church	4400 N. Broad St	Philadelphia	PA	19140	Food Pantry/Cupboard
Harold O. Davis Baptist Church	4500 N. 10th Street	Philadelphia	PA	19140	Food Pantry/Cupboard
Hunting Park CDC	3961 N. 9th St.	Philadelphia	PA	19140	Food Pantry/Cupboard
Iglesia Pente, Rosa de Saron	3718 N. Randolph St.	Philadelphia	PA	19140	Food Pantry/Cupboard
Memorial Tabernacle Baptist Church	2249 W. Hunting Park Ave	Philadelphia	PA	19140	Food Pantry/Cupboard
Opportunity Towers	1717-27 W. Hunting Park Ave	Philadelphia	PA	19140	Food Pantry/Cupboard
Hunting Park	1044C Rising Sun Ave	Philadelphia	PA	19140	Food Pantry/Cupboard
People In Progress	4131 N. Broad St.	Philadelphia	PA	19140	Food Pantry/Cupboard
St. Hugh Catholic Church	145 W. Tioga St.	Philadelphia	PA	19140	Food Pantry/Cupboard
Zion Baptist Church	3601 N. Broad St	Philadelphia	PA	19140	Food Pantry/Cupboard
Olney Transportation Center	Broad St and Olney Ave	Philadelphia	PA	19141	Farmers Market/Farm Stand
Bible Believing Church	928 W. Duncannon Ave	Philadelphia	PA	19141	Food Pantry/Cupboard
Champlost Homes	1953 Nedro Avenue	Philadelphia	PA	19141	Food Pantry/Cupboard
Second Macedonia Baptist	1301 W. Ruscomb St	Philadelphia	PA	19141	Food Pantry/Cupboard
Our Lady of Hope	5200 N. Broad St.	Philadelphia	PA	19141	Food Pantry/Cupboard

Holy Rock Miss. Baptist	1980 Church Lane	Philadelphia	PA	19141	Food Pantry/Cupboard
Have Fun! Refund	1900 W. Logan St	Philadelphia	PA	19141	Food Pantry/Cupboard
Page Academy	1524 Champlost Avenue	Philadelphia	PA	19141	Food Pantry/Cupboard
Burning Bush Ministry	6037 Elmwood Avenue	Philadelphia	PA	19142	Food Pantry/Cupboard
Southwest Community Services	6424 Woodland Ave.	Philadelphia	PA	19142	Food Pantry/Cupboard
Catholic Social Services / Our Lady of Loreto Church	6214 Grays Avenue	Philadelphia	PA	19142	Food Pantry/Cupboard
58th and Chester	58th and Chester St	Philadelphia	PA	19143	Farmers Market/Farm Stand
Farm 51	51st St and Chester Ave	Philadelphia	PA	19143	Farmers Market/Farm Stand
48th & Baltimore Farmers Market	801 South 48th Street	Philadelphia	PA	19143	Farmers Market/Farm Stand
Firehouse FM	701 South 50th Street & Baltimore Avenue	Philadelphia	PA	19143	Farmers Market/Farm Stand
Woodland Avenue Health Center	1741 S. 54th Street	Philadelphia	PA	19143	WIC office
Paradise Emmanuel Church	4704-08 Woodland Ave.	Philadelphia	PA	19143	Food Pantry/Cupboard
St. Philip Lutheran Church	5210 Wylausing Avenue	Philadelphia	PA	19143	Food Pantry/Cupboard
New Spirit Presbyterian Church	5736 Chester Ave.	Philadelphia	PA	19143	Food Pantry/Cupboard
Allen Food Bank	5902 Addison St.	Philadelphia	PA	19143	Food Pantry/Cupboard
Black Concerned Citizens	5101 Pine St.	Philadelphia	PA	19143	Food Pantry/Cupboard

Concerned Parents Inc.	5407 Woodland Ave	Philadelphia	PA	19143	Food Pantry/Cupboard
Crusaders for Christ	1201 S. 47th St	Philadelphia	PA	19143	Food Pantry/Cupboard
59th Street Baptist Church	315 59th St	Philadelphia	PA	19143	Food Pantry/Cupboard
Bartram Village Tenant	5407 Bartram Drive	Philadelphia	PA	19143	Food Pantry/Cupboard
Mt Zion Baptist Church	5015 Woodland Ave	Philadelphia	PA	19143	Food Pantry/Cupboard
Southwest Com'ty Enrichment Center	1341 S. 46th St.	Philadelphia	PA	19143	Food Pantry/Cupboard
The People's Baptist Church	5039 Baltimore Ave.	Philadelphia	PA	19143	Food Pantry/Cupboard
Theresa Maxis Center @ Most Blessed Sacrament Church	5628 Chester Ave.	Philadelphia	PA	19143	Food Pantry/Cupboard
R.A.G.S. to Riches CDC	626 S. 60th Street	Philadelphia	PA	19143	Food Pantry/Cupboard
Judah House of Prayer	626 S. 60th Street	Philadelphia	PA	19143	Food Pantry/Cupboard
St. Cyprian Church	525 S. Cobbs Creek Parkway	Philadelphia	PA	19143	Food Pantry/Cupboard
The Fresh Grocer	5406 Chester Ave	Philadelphia	PA	19143	Grocery Store
Save-A-Lot	5800 Woodland Ave	Philadelphia	PA	19143	Grocery Store
Save-A-Lot	5740 Baltimore Ave	Philadelphia	PA	19143	Grocery Store
Germantown	6026 Germantown Ave	Philadelphia	PA	19144	Farmers Market/Farm Stand
Grumblethorpe House	5267 Germantown Ave	Philadelphia	PA	19144	Farmers Market/Farm Stand
GERMANTOWN KITCHEN GARDER	215 E PENN ST	Philadelphia	PA	19144	Farmers Market/Farm Stand

Germantown WIC Office	Germantown and Mt. Pleasant Avenues	Philadelphia	PA	19144	WIC office
St. Matthew's First Baptist Church	634 E. Cheltenham Ave	Philadelphia	PA	19144	Food Pantry/Cupboard
Adoni Baptist Church	221 E. Logan St	Philadelphia	PA	19144	Food Pantry/Cupboard
Polite Temple Baptist Church	38 E. Price Street	Philadelphia	PA	19144	Food Pantry/Cupboard
Wister Townhouse	292 E. Ashmead St	Philadelphia	PA	19144	Food Pantry/Cupboard
Enon Tabernacle Baptist Church	230 W. Coulter St	Philadelphia	PA	19144	Food Pantry/Cupboard
Germantown Settlement	324 E. High St	Philadelphia	PA	19144	Food Pantry/Cupboard
Grace Com'ty Christian Center	29 W. Johnson St	Philadelphia	PA	19144	Food Pantry/Cupboard
Happy Hollow Advisory Council	4800 Wayne Ave	Philadelphia	PA	19144	Food Pantry/Cupboard
Queen Lane Apartments	301 W. Queen Lane, Apt. 405	Philadelphia	PA	19144	Food Pantry/Cupboard
St. Stephen's Memorial Baptist	15 W. Harvey St	Philadelphia	PA	19144	Food Pantry/Cupboard
St. Vincent De Paul Church	109 E. Price St.	Philadelphia	PA	19144	Food Pantry/Cupboard
Faith Chapel Church	108 E. Price St.	Philadelphia	PA	19144	Food Pantry/Cupboard
Wisdom Germantown Settlement	16 E. Wister St.	Philadelphia	PA	19144	Food Pantry/Cupboard
The Peace Factory	218 E. Haines Street	Philadelphia	PA	19144	Food Pantry/Cupboard
Youth Services, Inc	6325 Burbridge St	Philadelphia	PA	19144	Food Pantry/Cupboard

Zion Hill Church of God in Christ	529 E. Washington Lane	Philadelphia	PA	19144	Food Pantry/Cupboard
United Morton Homes Tenant	5842 Osceola Street	Philadelphia	PA	19144	Food Pantry/Cupboard
22nd and Tasker	22nd and Tasker St	Philadelphia	PA	19145	Farmers Market/Farm Stand
Broad and Snyder	Broad and Snyder St	Philadelphia	PA	19145	Farmers Market/Farm Stand
Pennsy Flea Market	1600 S Warfield St	Philadelphia	PA	19145	Farmers Market/Farm Stand
Produce Farmers Market & Deli	2043 West Oregon Avenue	Philadelphia	PA	19145	Farmers Market/Farm Stand
As the Holy Spirit Leads	1843 S. 22nd St	Philadelphia	PA	19145	Food Pantry/Cupboard
Chester Dionna Habitat for Children	2247 S. 15th Street	Philadelphia	PA	19145	Food Pantry/Cupboard
Tasker Homes	3103 Fernon St	Philadelphia	PA	19145	Food Pantry/Cupboard
Tasker St. Baptist Church	2018 Tasker St	Philadelphia	PA	19145	Food Pantry/Cupboard
Wilson Park	2500 Jackson St	Philadelphia	PA	19145	Food Pantry/Cupboard
Bibleway M.B. Church	1705 Point Breeze Ave.	Philadelphia	PA	19145	Food Pantry/Cupboard
ShopRite of Oregon Ave	24th St & Oregon Ave	Philadelphia	PA	19145	Grocery Store
Save-A-Lot	1300 Washington Ave.	Philadelphia	PA	19145	Grocery Store
Save-A-Lot	2201 Oregon Ave	Philadelphia	PA	19145	Grocery Store
29th and Wharton	29th and Wharton St	Philadelphia	PA	19146	Farmers Market/Farm Stand
Right Triangle Inc	1201 South 19th Street	Philadelphia	PA	19146	Farmers Market/Farm Stand

The Point Breeze	1529 South 22nd Street	Philadelphia	PA	19146	Farmers Market/Farm Stand
Older Adult	2319 Fitzwater Street	Philadelphia	PA	19146	Food Pantry/Cupboard
Zion Hill Memorial Baptist Church	2702 Ellsworth Street	Philadelphia	PA	19146	Food Pantry/Cupboard
First Pentecostal Church	1503-1507 S. 20th Street	Philadelphia	PA	19146	Food Pantry/Cupboard
New Light Beulah Baptist	1701 Bainbridge St	Philadelphia	PA	19146	Food Pantry/Cupboard
Catholic Social Services / St. Charles Borromeo Church	1941 Christian Street	Philadelphia	PA	19146	Food Pantry/Cupboard
Church of the Redeemer Baptist	1440 S. 24th St	Philadelphia	PA	19146	Food Pantry/Cupboard
Ebenezer Church	15th and Christian Sts.	Philadelphia	PA	19146	Food Pantry/Cupboard
Greater Faith Church	1101 S. 27th St	Philadelphia	PA	19146	Food Pantry/Cupboard
John Gloucester House	2147 Manton St	Philadelphia	PA	19146	Food Pantry/Cupboard
Salvation Army / Grays Ferry Corps	3225 Reed St.	Philadelphia	PA	19146	Food Pantry/Cupboard
Tindley Temple U.M. Church	762 S. Broad St.	Philadelphia	PA	19146	Food Pantry/Cupboard
Zion Hill Memorial Baptist	2702 Ellsworth St	Philadelphia	PA	19146	Food Pantry/Cupboard
St. Gabriel Parish	2917 Dickinson St	Philadelphia	PA	19146	Food Pantry/Cupboard
Broad and South	Broad and South St	Philadelphia	PA	19147	Farmers Market/Farm Stand
Fountain	11th and Tasker St	Philadelphia	PA	19147	Farmers Market/Farm Stand

Headhouse	2nd and Lombard St	Philadelphia	PA	19147	Farmers Market/Farm Stand
South and Passyunk	South St and Passyunk Ave	Philadelphia	PA	19147	Farmers Market/Farm Stand
Academy Fresh	400 Washington Avenue	Philadelphia	PA	19147	Farmers Market/Farm Stand
Bella Vista	9th & Montrose St	Philadelphia	PA	19147	Farmers Market/Farm Stand
South Philadelphia WIC Office	1536 S. Broad Street	Philadelphia	PA	19147	WIC office
One Day At A Time	425 South Broad St.	Philadelphia	PA	19147	Food Pantry/Cupboard
United Communities-Hawthorne	1100 Catherine St	Philadelphia	PA	19147	Food Pantry/Cupboard
Christ Presbyterian Church	1020 S. 10th Street	Philadelphia	PA	19147	Food Pantry/Cupboard
Whole Foods	929 South St	Philadelphia	PA	19147	Grocery Store
Super Fresh	1001 South St	Philadelphia	PA	19147	Grocery Store
Dickinson	E Moyamensing and Morris St	Philadelphia	PA	19148	Farmers Market/Farm Stand
Broad and Ritner	Broad and Ritner St	Philadelphia	PA	19148	Farmers Market/Farm Stand
Fountain Farmers Market	East Passyunk Avenue and Tasker Street	Philadelphia	PA	19148	Farmers Market/Farm Stand
Philabundance	3616 South Galloway Street	Philadelphia	PA	19148	
Southeast Asian Mutual Assoc	1622 S. 7th St	Philadelphia	PA	19148	Food Pantry/Cupboard
St. Paul's Episcopal Church	2611 S. Broad St	Philadelphia	PA	19148	Food Pantry/Cupboard
United Com'ty Houston	2029 S. 8th St	Philadelphia	PA	19148	Food Pantry/Cupboard
Renew In Christ Ministry	1734 South 5th Street	Philadelphia	PA	19148	Food Pantry/Cupboard

PHILADELPHIA COUNTY RESOURCES

ALDI Philadelphia, PA	2603 S. Front Street	Philadelphia	PA	19148	Grocery Store
ShopRite of Snyder Plaza	29 Snyder Avenue	Philadelphia	PA	19148	Grocery Store
Super Fresh	1851 South Columbus Boulevard	Philadelphia	PA	19148	Grocery Store
Oxford Circle	900 East Howell St	Philadelphia	PA	19149	Farmers Market/Farm Stand
Dutch Country Farmers Market	2031 Cottman Avenue	Philadelphia	PA	19149	Farmers Market/Farm Stand
Temple Shalom Mitzvah	Large St. & Roosevelt Blvd.	Philadelphia	PA	19149	Food Pantry/Cupboard
ACME	6601 Roosevelt Blvd	Philadelphia	PA	19149	Grocery Store
Wadsworth	1555 Wadsworth Ave	Philadelphia	PA	19150	Farmers Market/Farm Stand
GROWING FOR GOOD	1552 WADSWORTH AVE	Philadelphia	PA	19150	Farmers Market/Farm Stand
Remmanil Church	7710-12 Ogontz Avenue	Philadelphia	PA	19150	Food Pantry/Cupboard
Phila Deliverance Taber. Church	7501 Ogontz Ave	Philadelphia	PA	19150	Food Pantry/Cupboard
ShopRite of Cheltenham Square	2385 W Cheltenham Avenue	Philadelphia	PA	19150	Grocery Store
Overbrook Farms	6376 City Ave	Philadelphia	PA	19151	Farmers Market/Farm Stand
St. Rose of Lima Church	1535 N. 59th Street	Philadelphia	PA	19151	Food Pantry/Cupboard
Asian American Com'ty Center	6218 Woodbine Ave	Philadelphia	PA	19151	Food Pantry/Cupboard
Calvin Presbyterian Church	1401 N. 60th St.	Philadelphia	PA	19151	Food Pantry/Cupboard
Children of the Light Mission	734 North 63rd St.	Philadelphia	PA	19151	Food Pantry/Cupboard
St. Barnabas Mission	6400 Haverford Ave.	Philadelphia	PA	19151	Food Pantry/Cupboard

Good Samaritan Baptist Church	6148 Lansdowne Ave.	Philadelphia	PA	19151	Food Pantry/Cupboard
ShopRite of Haverford	6710 Haverford	Philadelphia	PA	19151	Grocery Store
Northeast WIC Office	8570 Bustleton Avenue	Philadelphia	PA	19152	WIC office
New World Association	2218 Glendale Ave	Philadelphia	PA	19152	Food Pantry/Cupboard
ACME	8200 Roosevelt Blvd	Philadelphia	PA	19152	Grocery Store
Eastwick United Methodist Church	8321 Lindbergh Blvd.	Philadelphia	PA	19153	Food Pantry/Cupboard
ShopRite of Island Avenue	2946 Island Avenue	Philadelphia	PA	19153	Grocery Store
Holy Redeemer	12265 Townsend Rd	Philadelphia		19154	Food Pantry/Cupboard

MONTGOMERY COUNTY RESOURCES

MONTGOMERY COUNTY HOSPITALS

Name	Address			
Abington Memorial Hospital	1200 Old York Road	Abington	PA	19001
Lansdale Hospital	100 Medical Campus Dr.	Lansdale	PA	19446
Eagleville Hospital	100 Eagleville Road	Eagleville	PA	19403
Holy Redeemer Hospital and Medical Center	1648 HUNTINGDON PIKE	Meadowbrook	PA	19046
Lankenau Hospital	100 LANCASTER AVE	Wynnewood	PA	19096
Mercy Suburban Hospital	2701 DEKALB PIKE	Norristown	PA	19401
Pottstown Memorial Medical Center	1600 EAST HIGH STREET & ARMAND HAMMER BLVD	Pottstown	PA	19464
Valley Forge Medical Center And Hospital	1033 W GERMANTOWN PIKE	Norristown	PA	19401
Einstein Medical Center Montgomery	559 West Germantown Pike	East Norriton	PA	19403
Bryn Mawr Hospital	130 South Bryn Mawr Avenue	Bryn Mawr	PA	19010
Moss Rehabilitation Hospital		Elkins Park	PA	
Chestnut Hill Rehabilitation Hospital		Glenside	PA	

MONTGOMERY COUNTY RESOURCES

MONTGOMERY COUNTY HEALTH AND BEHAVIORAL HEALTH CENTERS

(*includes: mental health centers, acute care, rehabilitation centers, behavioral health centers, urgent care centers, etc.)

Name	Address				Type
Community Health and Dental Care	11 Robinson St.	Pottstown	PA	1964 6	Community Health Clinic
Willow Grove Public Health Center	102 York Road	Willow Grove	PA	1909 0	Community Health Clinic
Norristown Public Health Center	1430 DeKalb Street	Norristown	PA	1940 1	Community Health Clinic
Pottstown Public Health Center	364 King Street	Pottstown	PA	1946 4	Community Health Clinic
North Hills Health Center	212 Girard Ave	Glenside	PA	1903 8	Community Health Clinic
VNA Community Services	1421 Highland Ave	Abington	PA	1900 1	Visiting nurse
VNA Community Services	1109 DeKalb Street	Norristown	PA	1940 1	Visiting nurse
Nurse Family Partnership	1430 DeKalb Street	Norristown	PA	1940 1	Community Health Clinic
Norristown Regional Health Center	133 West Main Street	Norristown	PA	1940 1	Community Health Clinic
Valley Forge Urgent Care	2521 West Main Street	Norristown	PA	1940 3	Urgent Care Center
Planned Parenthood Norristown Health Center	1221 Powell Street	Norristown	PA	1940 1	Community Health Clinic

MONTGOMERY COUNTY RESOURCES

Planned Parenthood Pottstown Health Center	644 High Street	Pottstown	PA	1963 6	Community Health Clinic
Planned Parenthood Collegeville Health Center	78 Second Avenue	Collegeville	PA	1942 6	Community Health Clinic
Montgomery County Mental Health	1430 DeKalb Street	Norristown	PA	1940 1	Mental Health Services
Central Montgomery MH/MR Center	1201 DeKalb Street	Norristown	PA	1940 1	Substance Abuse Services
Children's Aid Society: Women's Services	1314 DeKalb Street	Norristown	PA	1940 1	Substance Abuse Services
Resources for Human Development Family House	901 DeKalb Street	Norristown	PA	1940 1	Substance Abuse Services
Gaudenzia Central Montgomery County	55 E. Marshall Street	Norristown	PA	1940 1	Substance Abuse Services
Montgomery County Methadone Center	316 DeKalb Street	Norristown	PA	1940 1	Substance Abuse Services
Mental Health Association	700 E. Main Street	Norristown	PA	1940 1	Mental Health and Substance Abuse Services
Mental Health Association	538 DeKalb Street	Norristown	PA	1940 1	Mental Health Services
Montgomery County Emergency Services	50 Beech Drive	Norristown	PA	1940 1	Mental Health Services
Valley Forge Medical Center Outpatient	1033 W. Germantown Pike	Norristown	PA	1940 1	Mental Health Services
Eagleview Hospital Outpatient	3125 Ridge Pike	Eagleview	PA	1940 8	Mental Health Services

MONTGOMERY COUNTY RESOURCES

Northwestern Human Services	400 N. Broad Street	Lansdale	PA	1944 6	Substance Abuse Services
Community Service Foundation	801 W. Second Street	Lansdale	PA	1944 6	Substance Abuse Services
Salisbury Behavioral Health	614 N. Easton Rd	Glenside	PA	1903 8	Substance Abuse Services
Carson Valley Children's Aid Society	2506 N Broad Street	Colmar	PA	1891 5	Substance Abuse Services
Creekwood Center at Abington Memorial Hospital	3941 Commerce Ave.	Willow Grove	PA	1909 0	Substance Abuse Services
Pa. Institute for Community Living: Grove House	230 Fitzwatertown Rd	Willow Grove	PA	1940 1	Substance Abuse Services
Project Transition	One Highland Drive	Chalfont	PA	1891 4	Mental Health Services
Spring-Ford Drug and Alcohol Counseling Servcies	201 N. Fourth Avenue	Royersford	PA	1946 8	Substance Abuse Services
Discovery House	329 West County Line Rd.	Hatboro	PA	1904 0	Substance Abuse Services
Youth and Family Services of Upper Perkiomen	1494 Gravel Pike	Green Lane	PA	1805 4	Substance Abuse Services
Creative Health Services	11 Robinson Street	Pottstown	PA	1946 4	Mental Health and Substance Abuse Services
Advanced Urgent Care Center	126 Easton Road	Willow Grove	PA	1893 6	Urgent Care Center
Advanced Urgent Care Center	721 Bethlehem Pike	Montgomeryville	PA	1893 6	Urgent Care Center

MONTGOMERY COUNTY RESOURCES

Valley Forge Urgent Care & Family Medical Center	2521 West Main Street	Norristown	PA	19403	Urgent Care Center
CVS Minute Clinic	312 S. Henderson Rd	Jenkintown	PA	19046	Urgent Care Center
CVS Minute Clinic	55 Park Avenue	Collegeville	PA	19426	Urgent Care Center
CVS Minute Clinic	616 Old York Road	Jenkintown	PA	19046	Urgent Care Center
CVS Minute Clinic	840 Valley Forge Road	Lansdale	PA	19446	Urgent Care Center
Premier Immediate Medical Care	450 Cresson Blvd.	Oaks	PA	19456	Urgent Care Center
Take Care Clinic at Walgreens	699 W. Germantown Pike	Norristown	PA	19403	Urgent Care Center
Take Care Clinic at Walgreens	119 E. DeKalb Pike	King of Prussia	PA	19406	Urgent Care Center
Take Care Clinic at Walgreens	710 N Wales Road	North Wales	PA	19454	Urgent Care Center
Livengrin	550 Pinetown Road	Ft. Washington	PA	19034	Substance Abuse Services
Trinity Behavioral Health Services	1170 E. Main Street	Lansdale	PA	19446	Substance Abuse Services
Resources for Human Development Womanspace	120 Ardmore Avenue	Ardmore	PA	19003	Substance Abuse Services
Aldersgate Youth Service Bureau	42 N. York Road	Willow Grove	PA	19090	Substance Abuse Services

MONTGOMERY COUNTY RESOURCES

MONTGOMERY COUNTY SOCIAL SERVICES (*includes: senior centers, family resource centers, homeless shelters, community/rec centers, YMCAs/YWCAs, etc.)

Name	Address				Type
Abington YMCA	1073 Old York Road	Abington	PA	1900 1	YMCA
Ambler YMCA	1325 McKean Road	Ambler	PA	1900 2	YMCA
Hatboro YMCA	440 S. York Rd	Hatboro	PA	1904 0	YMCA
Main Line YMCA	100 St. George's Rd	Ardmore	PA	1900 3	YMCA
Pottstown YWCA	315 King St	Pottstown	PA	1946 4	YWCA
MONTCO SAAC	45 Forest Ave	Ambler	PA	1900 2	Senior Adult Activities Center
Positive Aging in Lower Merion (PALM)	117 Ardmore Ave	Ardmore	PA	1900 3	Senior Center
Upper Perkiomen Senior Center	517 Jefferson St	East Greenville	PA	1804 1	Senior Center
Encore Experiences at Harleysville	312 Alumni Ave	Harleysville	PA	1943 8	Senior Center
Salem Adult Citizens	610 Summit Ave	Jenkintown	PA	1904 6	Senior Center
The Peak Center (formerly North Penn Senior Center)	315 West Main St	Lansdale	PA	1944 6	Senior Center

MONTGOMERY COUNTY RESOURCES

MONTCO SAAC	536 George St	Norristown	PA	1940 1	Senior Adult Activities Center
Pottstown Area Seniors' Center	724 North Adams St	Pottstown	PA	1946 4	Senior Center
Generations of Indian Valley	259 North Second St	Souderton	PA	1896 4	Community/Senior Center
Montgomery Co. Youth Center	540/550 Port Indian Rd.	Norristown	PA	1940 3	Youth Center
Montgomery Co Aging and Adult Services	1430 Dekalb Center	Norristown	PA	1940 4	Human Services/Health Center
Montgomery Co. Catholic Social Services	353 East Johnston Highway	Norristown	PA	1940 1	Social Services
Salvation Army	137 King St	Pottstown	PA	1946 4	Social Services
Keystone Opportunity Center	104 Main St	Souderton	PA	1896 4	Social Services
Inter-faith Housing Alliance	31 South Spring Garden St	Ambler	PA	1900 2	Shelter/Food Pantry
Manna on Main St	514 W Main St	Lansdale	PA	1944 6	Food Pantry
Project Outreach	410 Washington St	Royersford	PA	1946 8	Food Pantry
Youth Center Shelter	550 Port Indian Road	Norristown	PA	1940 3	Homeless/Emergency Shelter
MFHS NORRISTOWN	152 WEST MAIN STREET	Norristown	PA	1940 1	WIC Locations

MONTGOMERY COUNTY RESOURCES

ABINGTON WIC NUTRITION CENTER	1128 OLD YORK ROAD	Abington	PA	1900 1	WIC Locations
LANSDALE WIC CLINIC	607 NORTH BROAD ST	Lansdale	PA	1944 6	WIC Locations
POTTSTOWN WIC CLINIC	262 KING ST	Pottstown	PA	1946 4	WIC Locations
Cradle of Hope	2238 Mount Carmel Ave	Glenside	PA	1903 8	Homeless/Emergency Shelter
Interfaith Hospitality Network	1449 Dekalb St	Norristown	PA	1900 2	Homeless/Emergency Shelter
Resources for Human Development CHOC	1001 Stanbridge and Sterigere St	Norristown	PA	1940 1	Homeless/Emergency Shelter
The Ministries at MAIN STREET	256 South Hanover Street	Pottstown	PA	1945 6	Homeless/Emergency Shelter
Morning Start Maternity Home	526 E Broad St	Souderton	PA	1896 4	Shelter/Maternity Resource
The Hospitality Center	530 Church St	Norristown	PA	1940 1	Homeless/Emergency Shelter
Mental Health Association: Halfway There	538 DeKalb Street	Norristown	PA	1940 1	Homeless Support
Upper Perkiomen YMCA	476 Pottstown Avenue	Pennsburg	PA	1807 3	
Spring Valley YMCA	19 W. Linfield-Trappe Road	Limerick	PA	1946 8	

MONTGOMERY COUNTY RESOURCES

MONTGOMERY COUNTY FOOD DISTRIBUTION (*includes: Chain Supermarkets, Food Pantries, Farmers Markets)

Name	Address				Type
A G Farm Market	2073 Sumneytown Pike	Woxall	PA	18979	Farmers Market/Produce Stand
Bala Cynwyd	Belmont Ave	Bala Cynwyd	PA	19004	Farmers Market/Produce Stand
Bauder Farms	1151 Collegeville Rd	Collegeville	PA	19426	Farmers Market/Produce Stand
Bryn Mawr	48 N Bryn Mawr Ave	Bryn Mawr	PA	19010	Farmers Market/Produce Stand
Collegeville Farmers Market	460 East Main Street	Collegeville	PA	19426	Farmers Market/Produce Stand
Cooper Creek Farm Market	1856 Farmington Avenue	Pottstown	PA	19464	Farmers Market/Produce Stand
County Line Landscape Nursery	811 Harleysville Pike	Harleysville	PA	19438	Farmers Market/Produce Stand
Creekside Coop Market	High School Rd	Elkins Park	PA	19117	Farmers Market/Produce Stand
Daniel's Produce and Dairy	219 East High Street	Pottstown	PA	19464	Farmers Market/Produce Stand
Dull's Farm	1001 Limekiln Pike	Ambler	PA	19002	Farmers Market/Produce Stand
Frankenfield Farm Market	98 Allentown Road	Souderton	PA	18964	Farmers Market/Produce Stand

MONTGOMERY COUNTY RESOURCES

Freddy Hill Farms	1440 Sumneytown Pike	Lansdale	PA	19446	Farmers Market/Produce Stand
Freed's Produce	175 Morwood Rd	Harleysville	PA	19438	Farmers Market/Produce Stand
Glenside Farmers Market	Glenside Septa Station	Glenside	PA	19038	Farmers Market/Produce Stand
GREENER PARTNERS	3215 STUMP HALL RD	Collegeville	PA	19426	Farmers Market/Produce Stand
Hague's Christmas Trees	755 Forty Foot Road	Hatfield	PA	19440	Farmers Market/Produce Stand
Happy Ewe Sheep And Wool Farm	2431 Hoffmanville Road	Frederick	PA	19435	Farmers Market/Produce Stand
Hickory Run Produce	2145 Big Road	Gilbertsville	PA	19525	Farmers Market/Produce Stand
Hillside Farms Buffalo	750 Cowpath Road	Telford	PA	18969	Farmers Market/Produce Stand
Indian Valley Farmers Market	Main Street and Penn Avenue	Telford	PA	18969	Farmers Market/Produce Stand
Indianvale Farm	551 Bergey Road	Telford	PA	18969	Farmers Market/Produce Stand
Jenkintown Farmers Market	Leedom St & Greenwood Ave	Jenkintown	PA	19046	Farmers Market/Produce Stand
Jenkintown Wholefoods FM	On The Fairway	Jenkintown	PA	19046	Farmers Market/Produce Stand
Jett's Produce	87 Ridge Rd	Telford	PA	18969	Farmers Market/Produce Stand

MONTGOMERY COUNTY RESOURCES

KING PRODUCE & DAIRY	219 EAST HIGH ST	Pottstown	PA	19464	Farmers Market/Produce Stand
Kohler Farms	1262 Limekiln Pike	Ambler	PA	19002	Farmers Market/Produce Stand
Lansdale Farmers Market	Railroad Ave at Main St	Lansdale	PA	19446	Farmers Market/Produce Stand
Longview Center for Agriculture	3215 STUMP HALL RD	Collegeville	PA	19426	Farmers Market/Produce Stand
Maple Acres Farm LLC	2656 Narcissa Road	Plymouth Meeting	PA	19462	Farmers Market/Produce Stand
Merrymeade Farm Market	2222 Valley Forge Road	Lansdale	PA	19446	Farmers Market/Produce Stand
Morgan Log House FM	850 Weikel Rd	Lansdale	PA	19446	Farmers Market/Produce Stand
Norristown Farmers Market	Main & Swede Streets	Norristown	PA	19401	Farmers Market/Produce Stand
North Hills FM	110 Pennsylvania Ave	Oreland	PA	19075	Farmers Market/Produce Stand
North Wales Wholefoods	Route 309 & Route 63	North Wales	PA	19436	Farmers Market/Produce Stand
O & F Farms Inc	1040 Skippack Pike	Blue Bell	PA	19422	Farmers Market/Produce Stand
O And F Farms	2815 Skippack Pike	Lansdale	PA	19446	Farmers Market/Produce Stand
Perkiomen Valley Orchard	2478 Perkiomenville Road	Harleysville	PA	19438	Farmers Market/Produce Stand

MONTGOMERY COUNTY RESOURCES

Ray's Greenhouse	458 Morwood Road	Telford	PA	18969	Farmers Market/Produce Stand
Ringing Hill Orchards	1453 Bliem Road	Pottstown	PA	19464	Farmers Market/Produce Stand
Skippack Creek Farm	64 Skippack Creek Road	Souderton	PA	18964	Farmers Market/Produce Stand
Skippack FM	Rt 113 & Rt 73	Skippack	PA	19474	Farmers Market/Produce Stand
Stauffer Fruit Stand	3762 Layfield Road	Pennsburg	PA	18073	Farmers Market/Produce Stand
Sulomans Milk Store	2782 Leidy Road	Gilbertsville	PA	19525	Farmers Market/Produce Stand
Sunrise Sunflower Farm	886 Morwood Road	Harleysville	PA	19438	Farmers Market/Produce Stand
Upper Merion Farmers Market	175 West Valley Forge Road	King of Prussia	PA	19406	Farmers Market/Produce Stand
Varner Farms	746 South Trappe Road	Collegeville	PA	19426	Farmers Market/Produce Stand
Willow Creek Orchards	3215 Stump Hall Road	Collegeville	PA	19426	Farmers Market/Produce Stand
YODERS FARM MARKET	761A COWPATH RD	Telford	PA	18969	Farmers Market/Produce Stand
Zern's Farmers Market FS	1100 East Philadelphia Avenue	Gilbertsville	PA	19525	Farmers Market/Produce Stand

MONTGOMERY COUNTY RESOURCES

Calvary Baptist Soup Kitchen	811 W. Marshall Street	Norristown	PA	19401	Food Pantry
Catholic Social Services	353 E. Johnson Highway	Norristown	PA	19401	Food Pantry
Haws Avenue Food Cupboard	800 W. Marshall St	Norristown	PA	19401	Food Pantry
Iglesia De Dios Renacer	310 Manor Ave	Plymouth Meeting	PA	19462	Food Pantry
New Hope Baptist	204-206 E. Oak Street	Norristown	PA	19401	Food Pantry
Norristown Salvation Army Cupboard	533 Swede Street	Norristown	PA	19401	Food Pantry
Shiloh Full Gospel Baptist Church	610 George Street	Norristown	PA	19401	Food Pantry
Meals of Hope Ministry Soup Kitchen	1329 Willow Street	Norristown	PA	19401	Food Pantry
St. John's Episcopal Church Soup Kitchen	23 E. Airy Street	Norristown	PA	19401	Food Pantry
Narberth Community Food Bank	206 Price Ave	Narbeth	PA	19072	Food Pantry
Positive Aging in Lower Merion (PALM)	117 Ardmore Avenue	Ardmore	PA	19003	Food Pantry
Beth Sholom Congregation	8231 Old York Road	Elkins Park	PA	19027	Food Pantry
Calvary Assembly of God	7910 Washington Lane	Wyncote	PA	19095	Food Pantry
Mattie N. Dixon Community Cupboard	150 N. Main Street	Ambler	PA	19002	Food Pantry
Jenkintown United Methodist	328 Summit Avenue	Jenkintown	PA	19046	Food Pantry
North Hills Food Cpbd.	212 Girard Ave.	North Hills	PA	19038	Food Pantry
Willow Grove SDA Church	1556 Fairview Avenue	Willow Grove	PA	19090	Food Pantry
Bethel A.M.E. Church	401 Beech Street	Pottstown	PA	19464	Food Pantry

MONTGOMERY COUNTY RESOURCES

Bright Hope	468 W. King St	Stowe	PA	19464	Food Pantry
Cluster Outreach Center	137 Walnut Street	Pottstown	PA	19464	Food Pantry
Jerusalem Lutheran Church	311 Second Street	Schwenksville	PA	19473	Food Pantry
The Open Door	350 Main Street	Royersford	PA	19468	Food Pantry
Pottstown Salvation Army Cupboard	137 King Street	Pottstown	PA	19464	Food Pantry
Church of the Brethren	1333 Cowpath Road	Hatfield	PA	19440	Food Pantry
Community Housing Services	311 North Broad Street	Lansdale	PA	19446	Food Pantry
Keystone Opportunity Center	104 Main Street	Souderton	PA	18964	Food Pantry
The Lamb Foundation	499 E. Walnut St.	North Wales	PA	19454	Food Pantry
Open Line Inc.	452 Penn Street	Pennsburg	PA	18023	Food Pantry
Bottom Dollar	782 Bethlehem Pike	Montgomeryville	PA	18936	Grocery Store
Genuardi's	2350 Susquehanna Rd	Abington	PA	19001	Grocery Store
Pathmark	1000 Easton Rd	Abington	PA	19001	Grocery Store
Trader Joe's	979 Old York Rd	Abington	PA	19001	Grocery Store
Acme	272 E Butler Ave	Ambler	PA	19002	Grocery Store
Genuardi's	1925 Norristown Rd	Ambler	PA	19002	Grocery Store
Acme	121 E City Ave	Bala Cynwyd	PA	19004	Grocery Store
Save-A-Lot Store #249	101 West Cheltenham Ave	Cheltenham	PA	19012	Grocery Store
ShopRite of East Norriton	55 East Germantown Pike	East Norriton	PA	19401	Grocery Store

MONTGOMERY COUNTY RESOURCES

ShopRite of Hatfield	170 Forty Foot Road	Hatfield	PA	19440	Grocery Store
Whole Foods	339 East Lancaster Ave	Wynnewood	PA	19096	Grocery Store
Whole Foods Market Plymouth Meeting	500 W. Germantown Pike	Plymouth Meeting	PA	19462	Grocery Store
Whole Foods	1210 Bethlehem Pike	North Wales	PA	19545	Grocery Store
Whole Foods	1575 The Fairway	Jenkintown	PA	19046	Grocery Store
Acme	323 Old York Road	Jenkintown	PA	19046	Grocery Store
Acme	200 Blair Mill Road	Horsham	PA	19044	Grocery Store
Acme	320 West Dekalb Pike	King of Prussia	PA	19406	Grocery Store
Acme	2761 W Ridge Pike	Norristown	PA	19403	Grocery Store
Acme	1640 Bethlehem Pike	Flourtown	PA	19031	Grocery Store
Acme	1150 Welsh Road	Lansdale	PA	19446	Grocery Store
Acme	1825 Limekiln Pike	Dresher	PA	19025	Grocery Store
Genuardi's	2850 Audubon Village Dr.	Audubon	PA	19403	Grocery Store
ALDI	2714 Dekalb Pike	East Norriton	PA	19401	Grocery Store
ALDI	550 South Trooper Road	Norristown	PA	19043	Grocery Store
ALDI	400 Doylestown Road	Lansdale	PA	19446	Grocery Store
ALDI	925 Easton Road	Abington	PA	19001	Grocery Store
ALDI	297 Armand Hammer Blvd.	Pottstown	PA	19464	Grocery Store
ALDI	1023 West County Line Road	Hatboro	PA	19040	Grocery Store

MONTGOMERY COUNTY RESOURCES

Wawa	1500 E High St	Pottstown	PA	19464	Grocery Store
Redner's Warehouse	1300 N Charlotte St	Pottstown	PA	19464	Grocery Store
Giant	86 Glocker Way	Pottstown	PA	19465	Grocery Store
Giant	2450 Chemical Road	Plymouth Meeting	PA	19462	Grocery Store
Giant	50 E Wynnewood Road	Wynnewood	PA	19096	Grocery Store
Giant	180 Upland Square Dr	Pottstown	PA	19464	Grocery Store
SuperFresh	250 E Lancaster Ave	Wynnewood	PA	19096	Grocery Store
Landis Supermarket Inc.	2685 County Line Road	Telford	PA	18969	Grocery Store
Save-A-Lot Store	1721 Markley St	Norristown	PA	19401	Grocery Store
Save-A-Lot Store	80 Robinson St	Pottstown	PA	19464	Grocery Store
Wegmans	1 Village Drive	King of Prussia	PA	19406	Grocery Store
Wegmans	500 Montgomery Mall	North Wales	PA	19454	Grocery Store
Acme	601 Lancaster Ave	Bryn Mawr	PA	19010	Grocery Store
Acme	2880 Bergey Rd #H	Hatfield	PA	19440	Grocery Store
Acme	450 Sentry Pkwy	Blue Bell	PA	19422	Grocery Store
Acme	2775 W Main St	Norristown	PA	19403	Grocery Store
Trader Joe's	112 Coulter Ave	Ardmore	PA	19003	Grocery Store
Trader Joe's	1460 Bethlehem Pike	North Wales	PA	19454	Grocery Store
Genuardi's	25 W Germantown Pike	Norristown	PA	19401	Grocery Store
Genuardi's	1758 Allentown Rd	Lansdale	PA	19446	Grocery Store

MONTGOMERY COUNTY RESOURCES

Genuardi's	525 N Sumneytown Pike	North Wales	PA	19454	Grocery Store
Genuardi's	70 Buckwalter Rd	Royersford	PA	19468	Grocery Store

MONTGOMERY COUNTY PHARMACIES

Name	Address				
CVS	290 Pottstown Ave	Pennsburg	PA	18073	
Rite Aid	350 Main St	Pennsburg	PA	18073	
Professional Pharmacy of Pennsburg/Red Hill	931 Main St	Pennsburg	PA	18073	
Rite Aid	41 W Broad St	Souderton	PA	18964	
A-1 Pharmacy	41 W Broad St	Souderton	PA	18964	
CVS	700 Route 113	Souderton	PA	18964	
Rite Aid	741 Route 113	Souderton	PA	18964	
Rite Aid	780 Route 113	Souderton	PA	18964	
CVS	409 Harleysville Pike	Souderton	PA	18964	
Rite Aid	1321 Easton Road	Abington	PA	19001	
Delaware Valley Prescription	1560 Old York Road	Abington	PA	19001	
Abington Pharmacy	1460 Old York Road	Abington	PA	19001	
Rite Aid	1441 Old York Road	Abington	PA	19001	
Alliance Pharmacy Co	1245 Highland Ave	Abington	PA	1900	
Rite Aid	Roslyn Shopping Center	Abington	PA	19001	
CVS	272 E Butler Ave	Ambler	PA	19002	

MONTGOMERY COUNTY RESOURCES

Ambler Pharmacy	129 E Butler Ave	Ambler	PA	19002
Genuardi's Pharmacy	1925 Norristown Road	Ambler	PA	19002
CVS	890 E Welsh Road	Ambler	PA	19002
Eric's Rx Shoppe	649 E Welsh Road	Ambler	PA	19002
Rite Aid	1201 N Bethlehem Pike	Ambler	PA	19002
Broad Axe Pharmacy Inc	881 W Butler Pike	Ambler	PA	19002
Rite Aid	881 W Butler Pike	Ambler	PA	19002
Med Arbor Pharmacy	150 Monument Rd	Bala Cynwyd	PA	19004
Rite Aid	31 E City Ave	Bala Cynwyd	PA	19004
Sav-On Pharmacy	121 E City Ave	Bala Cynwyd	PA	19004
CVS	101 W City Ave	Bala Cynwyd	PA	19004
Pennrx Pharmacy	301 E City Ave	Bala Cynwyd	PA	19004
Rite Aid	Rockledge Shopping Center	Huntingdon Valley	PA	19006
CVS	670 Welsh Rd	Huntingdon Valley	PA	19006
Huntingdon Valley Pharmacy	1051 County Line Road	Huntingdon Valley	PA	19006
Rite Aid	785 Huntingdon Pike	Huntingdon Valley	PA	19006
Medicine Shoppe	584 Cottman Ave	Cheltenham	PA	19012
CVS	45 Cheltenham Ave	Cheltenham	PA	19012

MONTGOMERY COUNTY RESOURCES

Rite Aid	1650 Limeclin Pike	Dresher	PA	19025
Elkins Park Pharmacy	7901 High School Road	Elkins Park	PA	19027
Sousan Pharmacy	8029 Old York Road	Elkins Park	PA	19027
Walgreens	1 Yorktown Plaza	Elkins Park	PA	19027
Ha Eun Pharmacy	7320 Old York Road	Elkins Park	PA	19027
Rite Aid	1401 W Cheltenham Ave	Elkins Park	PA	19027
Sav-On Pharmacy	1640 Bethlehem Pike	Flourtown	PA	19031
Walgreens	1456 Bethlehem Pike	Flourtown	PA	19031
Millennium Pharmacy Systems	110 W Wissahickon Ave	Flourtown	PA	19031
Chernoff Pharmacy	501 Edge Hill Road	Glenside	PA	19038
CVS	2622 Jenkintown Road	Glenside	PA	19038
Wesley Pharmacy	108 S Easton Rd	Glenside	PA	19038
CVS	920 Bethlehem Pike	Glenside	PA	19038
Willits Pharmacy Service	21 S York Rd	Hatboro	PA	19040
CVS	24 S York Rd	Hatboro	PA	19040
County Line Pharmacy	25 S York Rd	Hatboro	PA	19040
Bergman Pharmacy	255 E County Line Rd	Hatboro	PA	19040
Rite Aid	Rosemore Shopping Center	Hatboro	PA	19040
CVS	314 Horsham Rd	Horsham	PA	19044
Penna Retried Person Pharmacy	202 Precision Rd	Horsham	PA	19044

MONTGOMERY COUNTY RESOURCES

Ora Pharmacy	220 Gibraltar Rd	Horsham	PA	19044
Rite Aid	200 Blair Mill Rd	Horsham	PA	19044
Eric's Rx Shoppe	810 Welsh Rd	Horsham	PA	19044
CVS	616 Old York Rd	Jenkintown	PA	19046
Baederwood Pharmacy	1585 The Fairway	Jenkintown	PA	19046
Walgreens	901 Old York Rd	Jenkintown	PA	19046
Medicine Shoppe	400 Huntingdown Pike	Jenkintown	PA	19046
Babis Pharmacy	338 Montgomery Ave	Merion Station	PA	19066
Dake's Drug Store	201 City Ave	Merion Station	PA	19066
Rite Aid	933 Montgomery Ave	Penn Valley	PA	19072
Rite Aid	640 Montgomery Ave	Narberth	PA	19072
Narberth Pharmacy	220 Haverford Ave	Narberth	PA	19072
CVS	2500 W Moreland Rd	Willow Grove	PA	19090
CVS	2870 W Moreland Rd	Willow Grove	PA	19090
Cornerstone Pharmacy	41 Easton Rd	Willow Grove	PA	19090
Rite Aid	3654 Welsh Rd	Willow Grove	PA	19090
Walgreens	2727 W Cheltenham Ave	Wyncote	PA	19095
Tepper Pharmacy	333 E Lancaster Ave	Wynnewood	PA	19096
Rite Aid	284 E Lancaster Ave	Wynnewood	PA	19096
Howard's Pharmacy	1417 Manoa Rd	Wynnewood	PA	19096

MONTGOMERY COUNTY RESOURCES

Havaline Pharmacy Department	1428 Manoa Rd	Wynnewood	PA	19096
Walgreens	100 E Lancaster Ave	Wynnewood	PA	19096
P& K Pharmacy	100 E Lancaster Ave	Wynnewood	PA	19096
La Con's Pharmacy	1335 Powell St	Norristown	PA	19401
Rite Aid	762 E Johnson Hwy	Norristown	PA	19401
CVS	701 Dekalb St	Norristown	PA	19401
Rite Aid	1864 Markley St	Norristown	PA	19401
Mario's Sandyhill Pharmacy	1014 Sandy St	Norristown	PA	19401
Myers Drug Store	328 Dekalb St	Norristown	PA	19401
Rx Sport	670 W Washington St	Norristown	PA	19401
Walgreens	1100 W Main St	Norristown	PA	19401
CVS	1200 W Main St	Norristown	PA	19401
Norriton Square Pharmacy	55 W Germantown Pike	Norristown	PA	19401
Walgreens	3308 Dekalb Pike	Norristown	PA	19401
Medicine Shoppe	2113 W Main St	Norristown	PA	19403
Continuing Care Rx	2566 Industry Lane	Norristown	PA	19403
Rite Aid	2979 W Germantown Pike	Norristown	PA	19403
Walgreens	2803 W Main St	Norristown	PA	19403
Sav-On Pharmacy	2775 W Main St	Norristown	PA	19403
Rite Aid	2674 Egypt Rd	Norristown	PA	19403

MONTGOMERY COUNTY RESOURCES

Rite Aid	1400 W Main St	Norristown	PA	19403
Walgreens	699 W Germantown Pike	Norristown	PA	19403
CVS	2801 Egypt Rd	Norristown	PA	19403
Rite Aid	2826 Audubon Village Dr	Norristown	PA	19403
Neighborhood Care Pharmacy	10000 Shannondell Dr	Norristown	PA	19403
Sav-On Pharmacy	320 W Dekalb Pike	King of Prussia	PA	19406
Walgreens	119 E Dekalb Pike	King of Prussia	PA	19406
CVS	312 S Henderson Rd	King of Prussia	PA	19406
Rite Aid	160 N Gulph Rd	King of Prussia	PA	19406
Chapel Family Pharmacy	120 E Beidler Rd	King of Prussia	PA	19406
Neighborhood Care Pharmacy	600 Allendale Rd	King of Prussia	PA	19406
CVS	929 Dekalb Pike	Blue Bell	PA	19422
CVS	1799 Dekalk Pike	Blue Bell	PA	19422
Medco Health Solutions	512 Township Line Rd	Blue Bell	PA	19422
Rite Aid	222 E Main St	Collegeville	PA	19426
CVS	130 E Main St	Collegeville	PA	19426
CVS	613 Fayette St	Conshocken	PA	19428
Rite Aid	200 W Ridge Pike	Conshocken	PA	19428
Celemens Family Market	10 E Ridge Pike	Conshocken	PA	19428
King of Prussia Pharmacy	20 Union Hill Rd	Conshocken	PA	19428

MONTGOMERY COUNTY RESOURCES

Evergreen Pharmacy	1222 Welsh Rd	North Wales	PA	19454
Rite Aid	277 Dekalb Pike	North Wales	PA	19545
Genuardi's Pharmacy	107 S Main St	North Wales	PA	19545
Rite Aid	1210 Bethlehem Pike	North Wales	PA	19545
Walgreens	710 N Wales Rd	North Wales	PA	19545
Walgreens	120 W Germantown Pike	Plymouth Meeting	PA	19462
CVS	500 W Germantown Pike	Plymouth Meeting	PA	19462
Pharmaserv	1250 Germantown Pike	Plymouth Meeting	PA	19462
Medicine Shoppe	206 N Charlotte St	Pottstown	PA	19464
Professional Pharmacy	920 N Charlotte St	Pottstown	PA	19464
CVS	Schuylkill Road	North Coventry	PA	19464
Rite Aid	340 W High St	Pottstown	PA	19464
CVS	1883 E High St	Pottstown	PA	19464
QOL Meds	11 Robinson St	Pottstown	PA	19464
Rite Aid	2217 E High St	Pottstown	PA	19464
CVS	1300 North Charlotte St	Pottstown	PA	19464
CVS	351 W Schuylkill Rd	Pottstown	PA	19465
Coventry Square CVS	558 W Schuylkill Rd	Pottstown	PA	19465
Rite Aid	1140 Town Square Rd	Pottstown	PA	19465

MONTGOMERY COUNTY RESOURCES

Clemens Pharmacy	86 Glocker Way	Pottstown	PA	19465
Rite Aid	820 Main St	Royersford	PA	19468
Drug Emporium	314 N Lewis Rd	Royersford	PA	19468
CVS	342 N Lewis Rd	Royersford	PA	19468
Rite Aid	70 Buckwalter Rd	Royersford	PA	19468
Sav-On Pharmacy	31 W Ridge Pike	Royersford	PA	19468
Walgreens	30 W Ridge Pike	Royersford	PA	19468
Rite Aid	1 W Ridge Pike	Royersford	PA	19468
CVS	5 Kugler Rd	Royersford	PA	19468
CVS	130 Main St	Schwenksville	PA	19473
CVS	1206 Gravel Pike	Schwenksville	PA	19473
CVS	4290 Township Line Rd	Schwenksville	PA	19473
Skippack Pharmacy	Route 73 & 113	Skippack	PA	19474
Village Pharmacy	1121 Bethlehem Pike	Spring House	PA	19477
CVS	1206 N Gravel Pike	Ziegerlerville	PA	19492
CVS	2000 Swamp Pike	Gilbertsville	PA	19525
Rite Aid	1050 E Philadelphia Ave	Gilbertsville	PA	19525

APPENDIX G: COUNTY HEALTH RANKINGS

County Health Rankings for Southeastern Pennsylvania Counties, 2015						
	Pennsylvania	Bucks (BU) x	Chester (CH) x	Delaware (DL)	Montgomery (MT) x	Philadelphia (PH) x
Demographics						
Population	12,773,801	626,976	509,468	561,973	812,376	1,553,165
% below 18 years of age	21.3%	21.8%	23.7%	22.6%	22.2%	22.2%
% 65 and older	16.4%	16.2%	14.2%	14.9%	16.1%	12.4%
% Non-Hispanic African American	10.6%	3.7%	5.9%	20.3%	8.9%	41.6%
% American Indian and Alaskan Native	0.3%	0.3%	0.3%	0.2%	0.2%	0.8%
% Asian	3.1%	4.4%	4.5%	5.2%	7.1%	6.9%
% Native Hawaiian/Other Pacific Islander	0.1%	0.1%	0.1%	0.0%	0.1%	0.1%
% Hispanic	6.3%	4.7%	7.0%	3.4%	4.7%	13.3%
% Non-Hispanic white	78.4%	85.8%	81.1%	69.4%	77.7%	36.3%
% not proficient in English	1.8%	1.6%	2.6%	1.7%	2.1%	5.3%
% Females	51.1%	51.0%	50.8%	52.0%	51.4%	52.7%
% Rural	21.3%	8.8%	13.3%	0.5%	2.9%	0.0%
Health Outcomes						
Diabetes	10%	9%	8%	8%	8%	12%
HIV prevalence	292.0	133.0	108.0	298.0	140.0	1,317
Premature age-adjusted mortality	344.6	282.9	251.7	353.7	263.8	492.1
Infant mortality	7.4	5.3	5.6	7.8	5.2	11.2
Child mortality	54.1	36.8	38.2	52.9	36.5	91.7
Health Behaviors						
Food insecurity	14%	10%	10%	14%	11%	22%
Limited access to healthy foods	4%	4%	6%	4%	3%	0%
Motor vehicle crash deaths	11.0	9.0	8.0	6.0	6.0	8
Drug poisoning deaths	15.0	16.0	11.0	22.0	14.0	26
Health Care						
Uninsured adults	14%	10%	11%	13%	9%	20%
Uninsured children	5%	4%	4%	4%	4%	5%
Health care costs	\$9,969	\$10,299	\$9,810	\$10,332	\$9,658	\$10,740
Could not see doctor due to cost	11%	8%	6%	13%	8%	16%
Other primary care providers	1,307:1	2,518:1	1,715:1	1,931:1	1,596:1	1,065:1
Social & Economic Factors						
Median household income	\$52,005	\$73,662	\$83,775	\$64,186	\$77,021	\$36,918
Children eligible for free lunch	34%	15%	19%	30%	16%	72%
Homicides	6.0	2.0	2.0	7.0	2.0	20.0

County Health Rankings for Southeastern Pennsylvania Counties, 2015						
	Pennsylvania	Bucks (BU) x	Chester (CH) x	Delaware (DL)	Montgomery (MT)	Philadelphia (PH) x
Health Outcomes		12	4	39	6	67
Length of Life		13	3	37	4	65
Premature death	6,926	5,889	4,966	7,063	5,087	10,151
Quality of Life		17	6	45	10	66
Poor or fair health	14%	11%	9%	13%	10%	20%
Poor physical health days	3.5	2.9	2.6	3.4	2.7	4.4
Poor mental health days	3.6	3.5	2.9	3.8	3.1	4.6
Low birthweight	8%	8%	7%	9%	7%	11%
Health Factors		6	3	16	1	67
Health Behaviors		5	2	17	4	64
Adult smoking	20%	16%	13%	20%	15%	23%
Adult obesity	29%	26%	23%	26%	24%	30%
Food environment index	7.7	8.6	8.5	7.8	8.5	6.3
Physical inactivity	24%	22%	17%	21%	19%	27%
Access to exercise opportunities	85%	94%	87%	94%	95%	100%
Excessive drinking	17%	19%	19%	21%	17%	17%
Alcohol-impaired driving deaths	34%	31%	42%	31%	37%	26%
Sexually transmitted infections	431	179	184	463	239	1,344
Teen births	28	12	14	22	13	54
Clinical Care		7	4	11	2	63
Uninsured	12%	9%	9%	11%	8%	16%
Primary care physicians	1,249:1	1,122:1	1,144:1	972:01:00	682:01:00	1,549:1
Dentists	1,600:1	1,285:1	1,597:1	1,191:1	1,085:1	1,532:1
Mental health providers	623:01:00	529:01:00	543:01:00	453:01:00	409:01:00	498:01:00
Preventable hospital stays	63	66	58	62	53	67
Diabetic monitoring	86%	87%	88%	86%	87%	83%
Mammography screening	63.40%	64.20%	67.90%	64.30%	68.50%	58.90%
Social & Economic Factors		6	2	26	1	67
High school graduation	85%	93%	85%	88%	92%	65%
Some college	61.90%	69.70%	75.20%	68.50%	77.30%	56.50%
Unemployment	7.40%	6.90%	5.80%	7.50%	6.30%	10.00%
Children in poverty	19%	8%	8%	14%	8%	36%
Income inequality	4.7	4.1	4.4	4.8	4.4	6.2
Children in single-parent households	33%	20%	18%	33%	20%	59%
Social associations	12.3	7.5	9.5	8.3	10.9	7.9
Violent crime	357	112	165	535	182	1,190
Injury deaths	66	59	45	67	55	83
Physical Environment		26	52	14	62	1
Air pollution - particulate matter	12.9	11.6	12	11.8	11.8	11.6
Drinking water violations	8%	6%	20%	0%	34%	0%
Severe housing problems	15%	15%	14%	17%	14%	24%
Driving alone to work	77%	83%	81%	75%	79%	50%
Long commute - driving alone	34%	39%	41%	42%	42%	48%

APPENDIX H: ADDITIONAL CANCER TABLES

